

Around Oregon with a camera

---

Come with me to my special places



Ulrich Burkhalter  
January 9, 2023

# Please....

May this be a conversation and not a speech

You'll see how I shot these sites

How would you have done it?

Let's talk: this is why we have a camera club: critique me please

# About me

- Originally from Switzerland
- In the USA for 40 years
- Retired from Toyota
- The role of photography in my life: passionate enthusiast
- What I like to shoot the most: nature / landscape / not man made (except boats and planes)
- Would like to learn more about Astro photography





Where I'm from. My school, my home and my village.



But Salem is home now 😊



## Gear Summary

---

### Camera

- Pentax K-3
- Pentax K-1m2
- Tripod
  - Carbon fiber
- Filters
  - Circular polarizer

### Lenses APSC

- Pentax DA 18-55 F/3.5 – 5.6
- Pentax DA 16-45 F/4
- Pentax F 80-200 F/4.7 – 5.6
- Pentax 55-300 F/ 4.5 – 6.3

### Lenses Full Frame

- Pentax FA 28-105 F/3.5 – 5.6
- Pentax 80-200 F/3.8 – 5.6
- Pentax FA 28-80 F/3.8 – 5.6
- Sigma 105 F/2.8 macro
- Sigma 50 F/2.8 macro
- Manual Sigma 24mm F/2.8 z

### Remotes

- Internal timer

### Other

- Bug spray ☺
- Flashlights

# The Sites

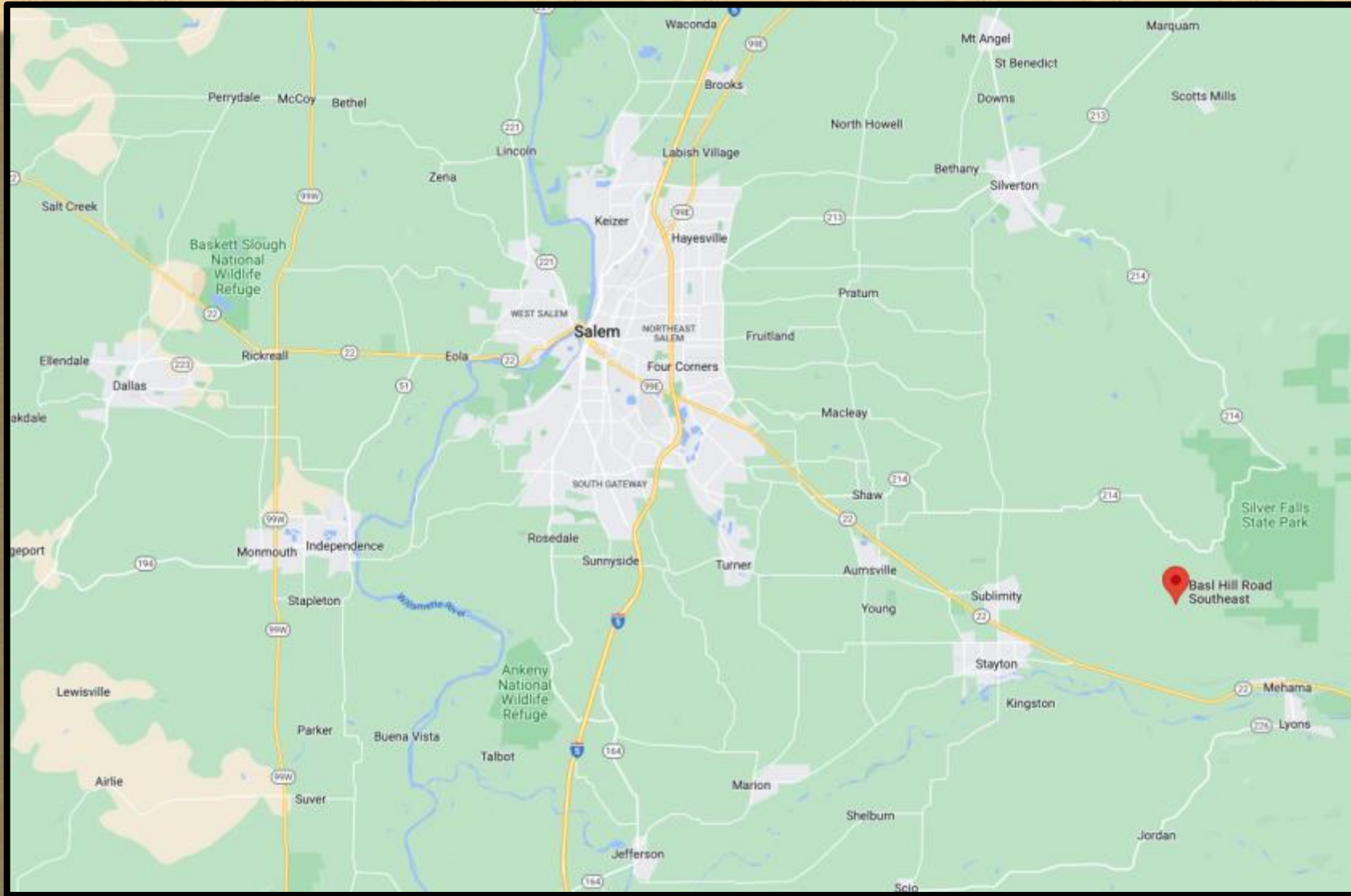
# 35

Many of these are in  
our back yards or off  
the beaten trail

Let's go!

1. Basl Hill Road
2. Brush Creek Road
3. Charleston Harbor
4. Chitwood Bridge
5. Eola Hills Road
6. Fort Rock Road
7. Gallon House Bridge
8. Hibbert Road
9. Howell Prairie Road
10. Highway 22
11. Highway 214
12. Mary's Peak
13. McDowell Creek
14. McMinnville
15. Mitchell / Painted Hills
16. Molalla
17. Newport
18. Oregon Coast / Pacific City
19. PDX
20. Pratum
21. Proxy Falls
22. Riches Road
23. Rocky Top
24. Salem
25. Sandy
26. Santiam River
27. Shore Acres
28. Silver Falls
29. State Street
30. Summit of Bachelor Mountain
31. Table Rock Trailhead
32. The Steens
33. Triangulation Peak
34. Union Hill Cemetery & Road
35. Victor Point Road

# #1: Basl Hill Road

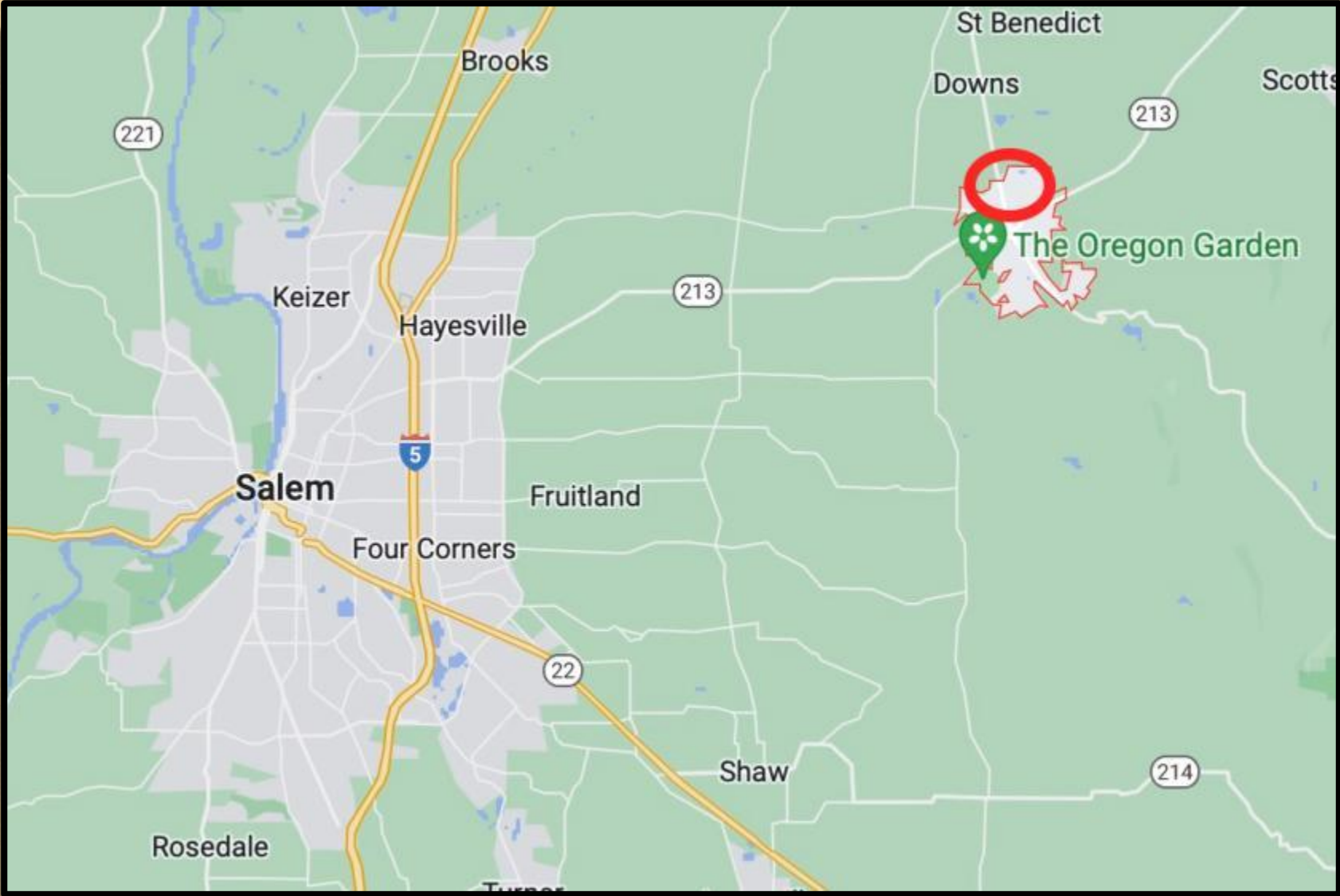






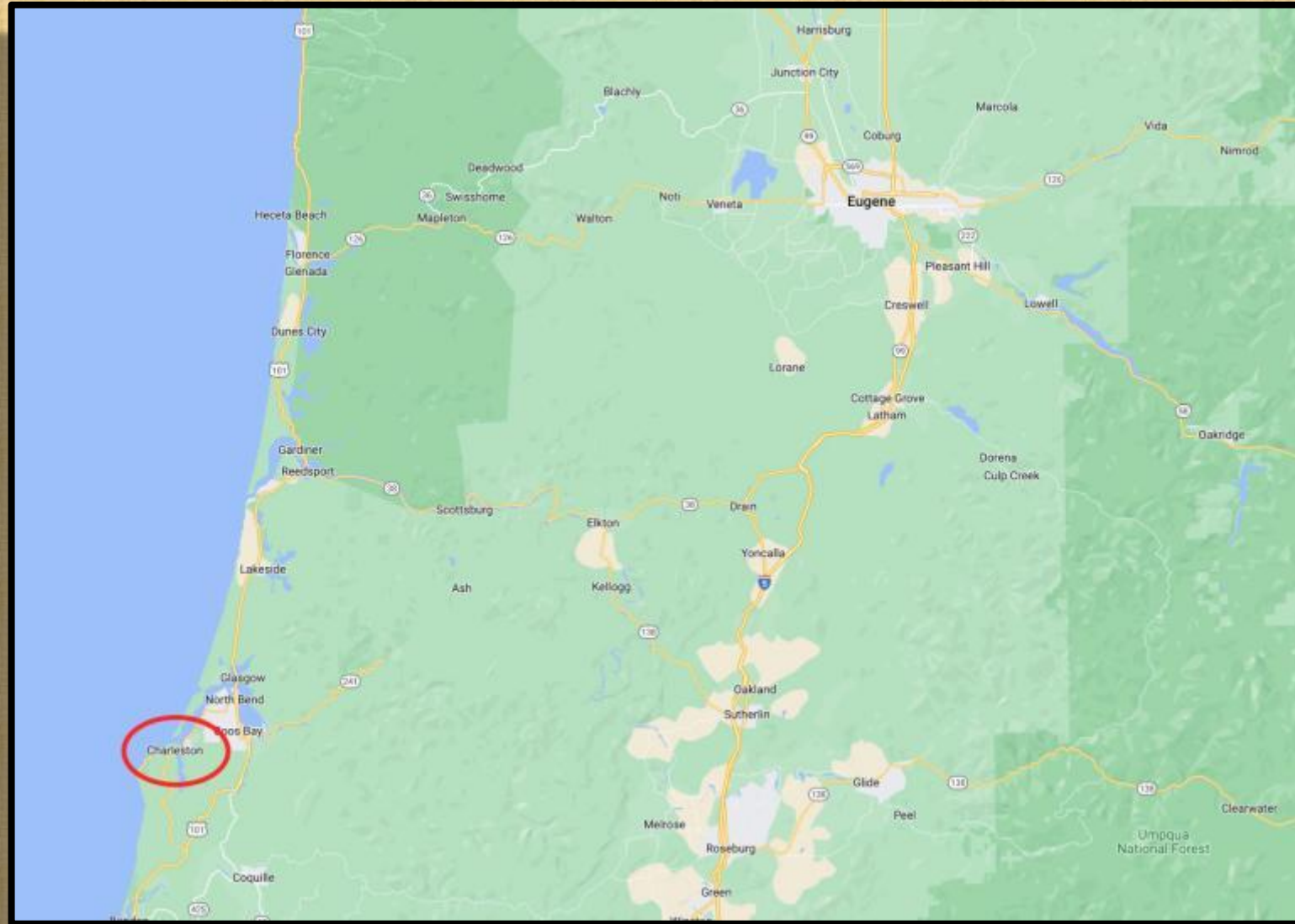


# #2 Brush Creek Road



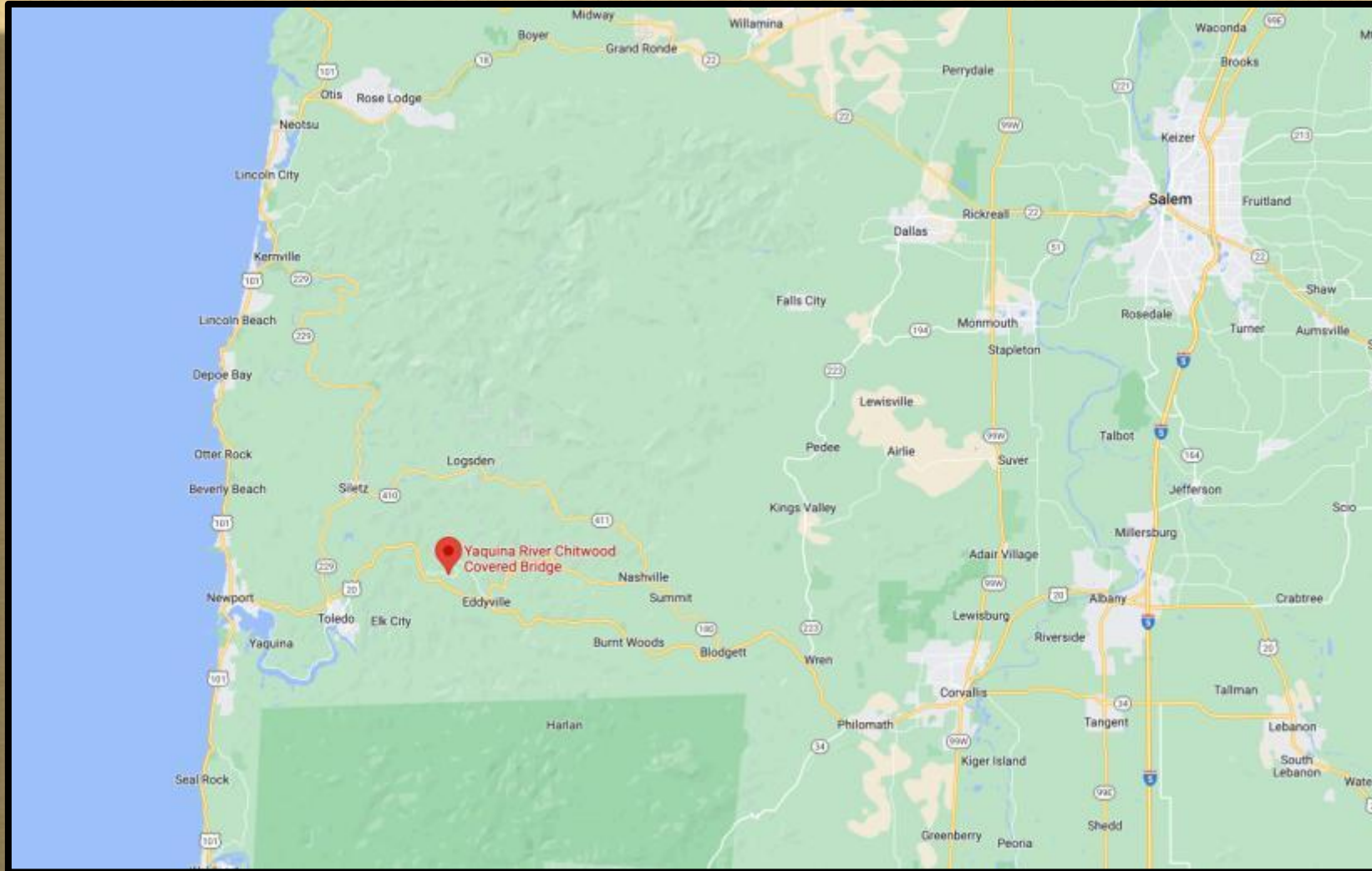


# #3 Charleston Harbor





# #4 Chitwood Bridge

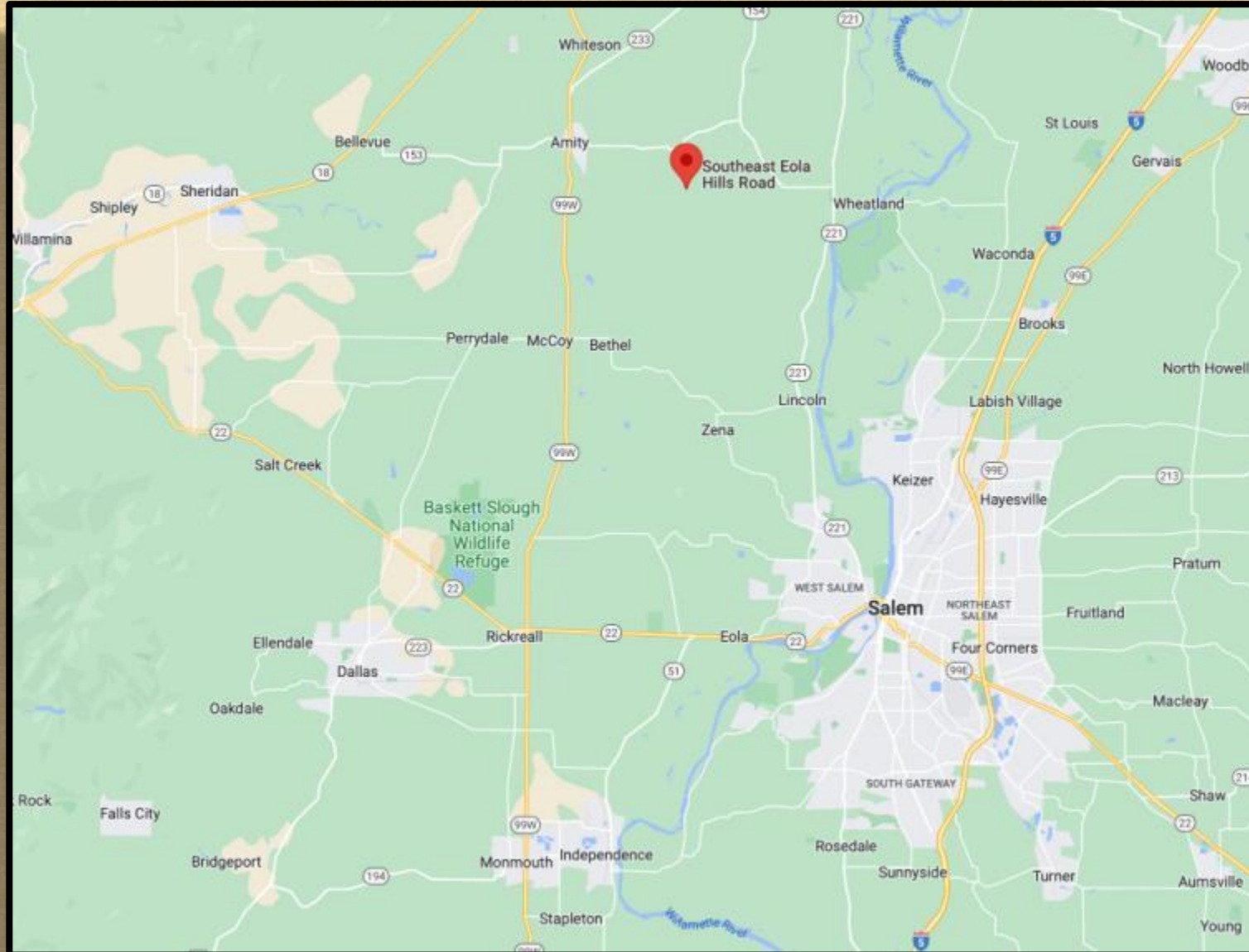




CHITWOOD

WEIGHT  
LIMIT  
75  
TONS

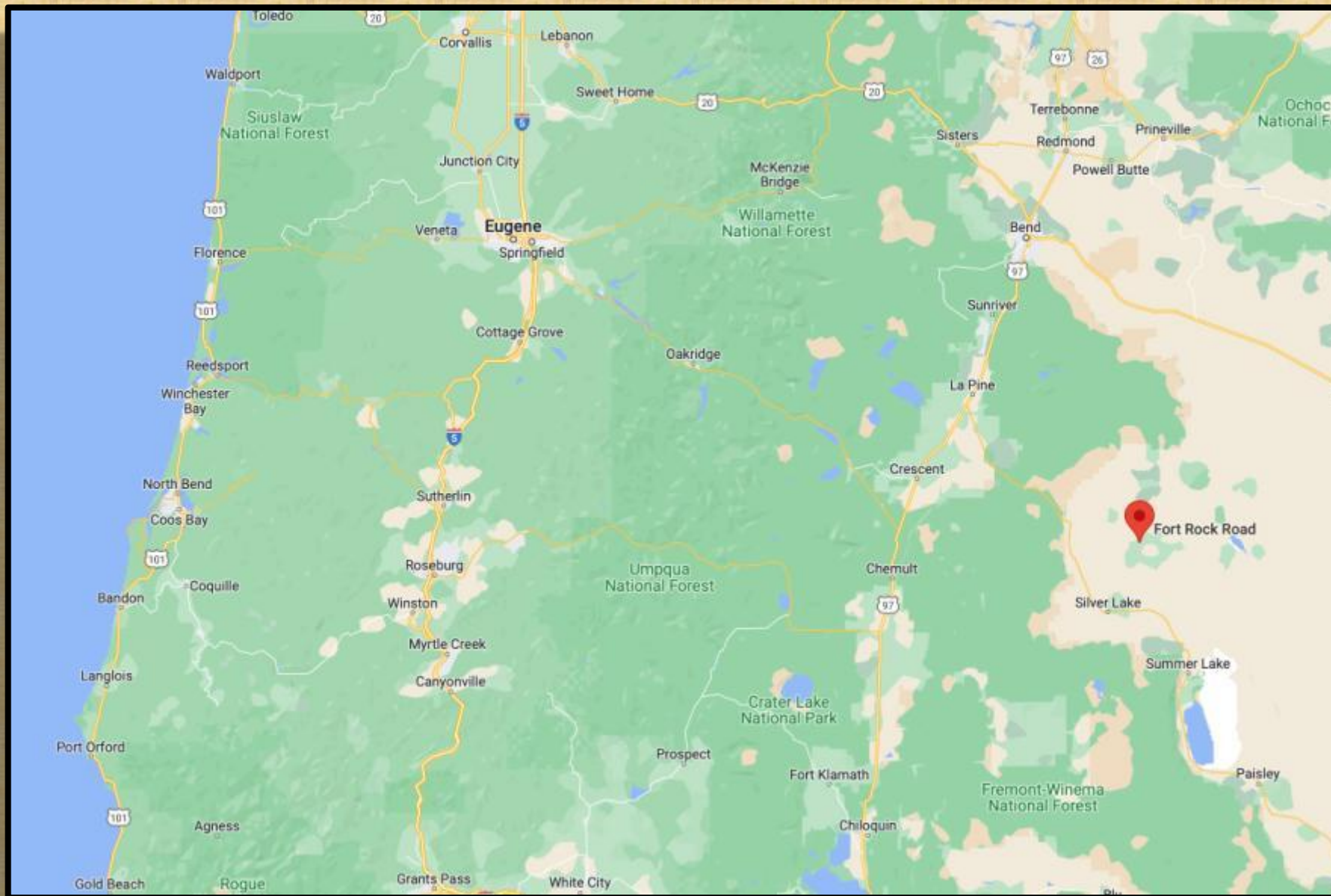
# #5 Eola Hills Road





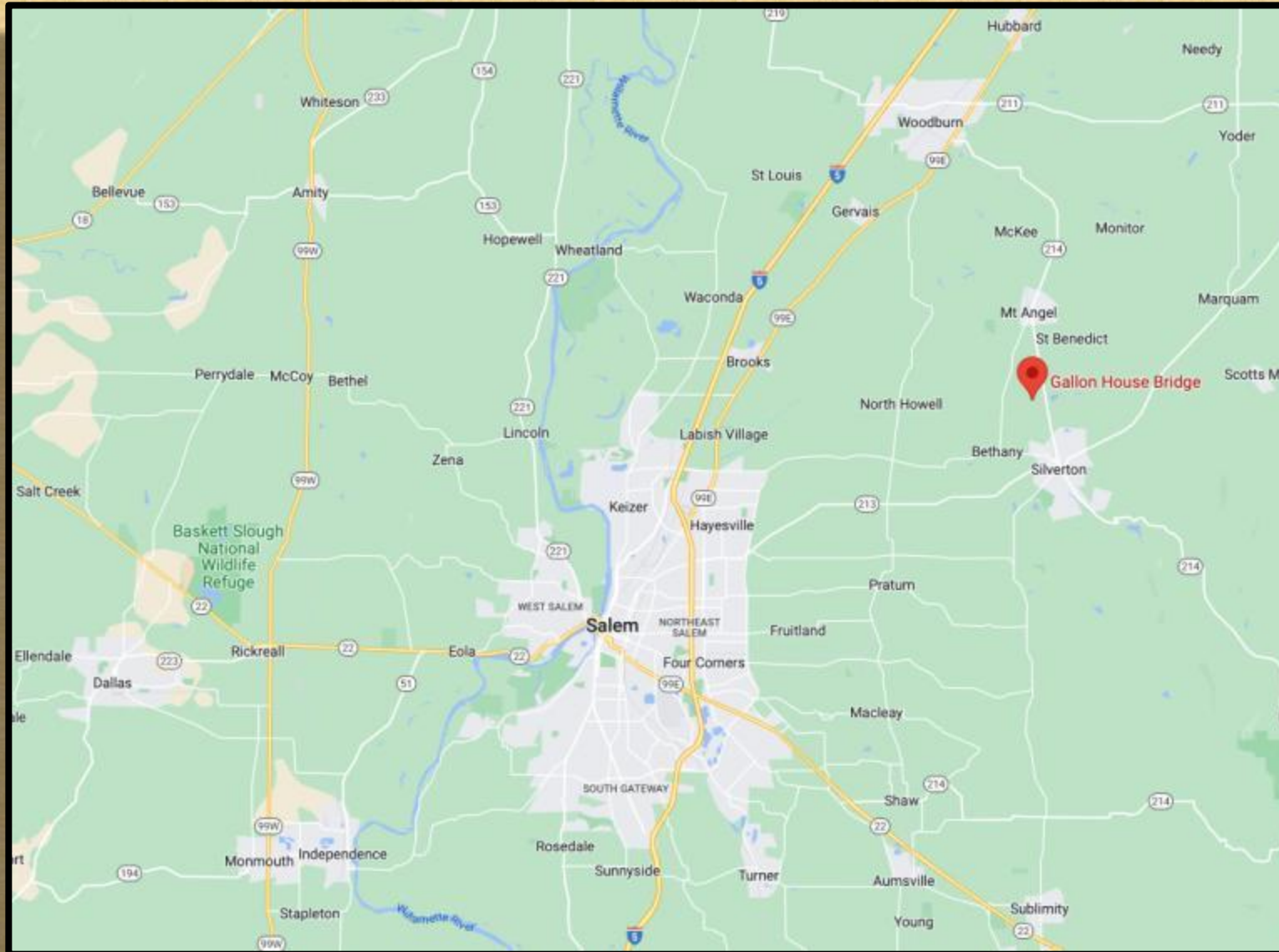


# #6 Fort Rock Road





# #7 Gallon House Bridge

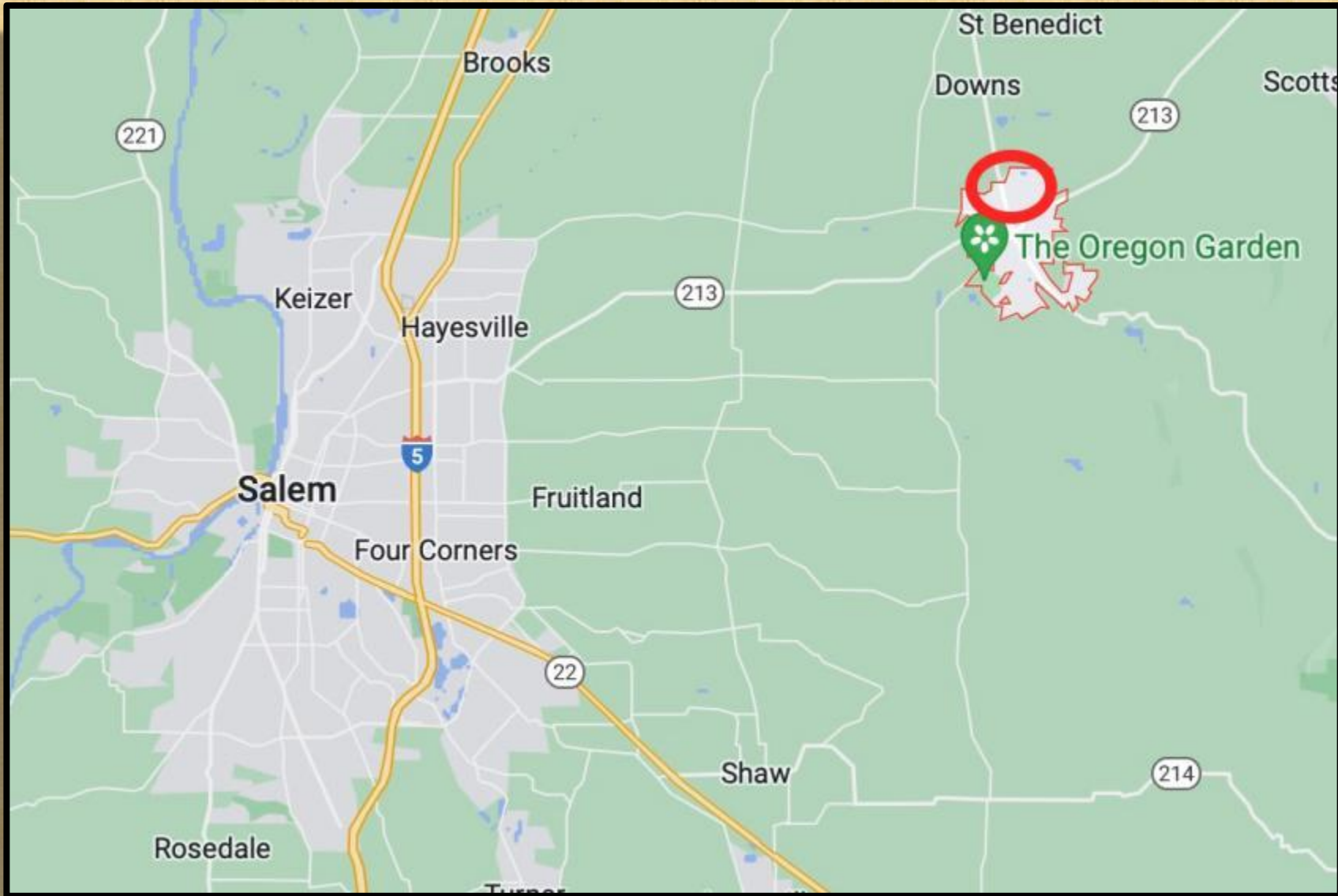




MARION COUNTY  
OREGON  
150

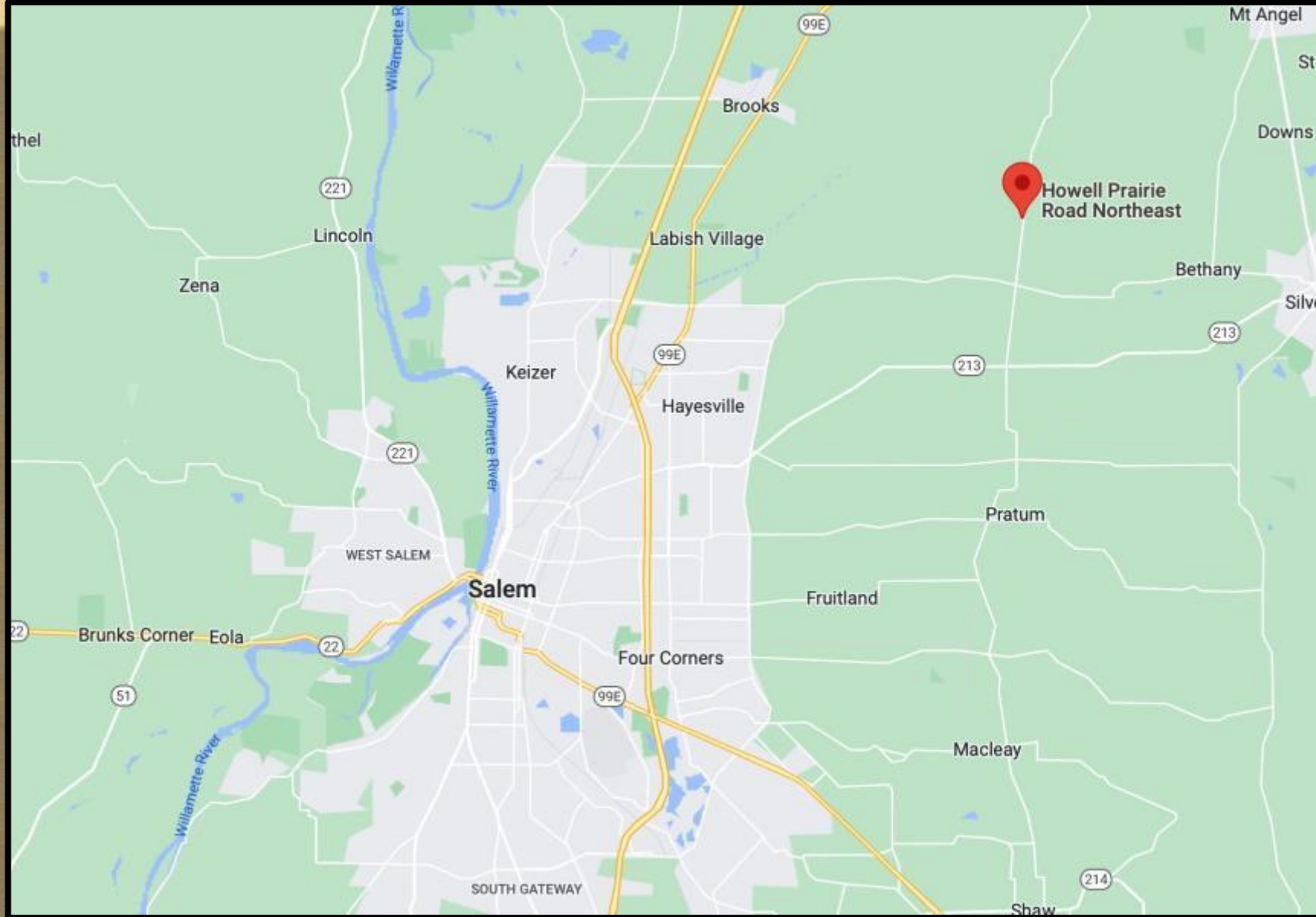
WEIGHT  
LIMIT  
8  
TONS

# #8 Hibbert Road





# #9 Howell Prairie Road

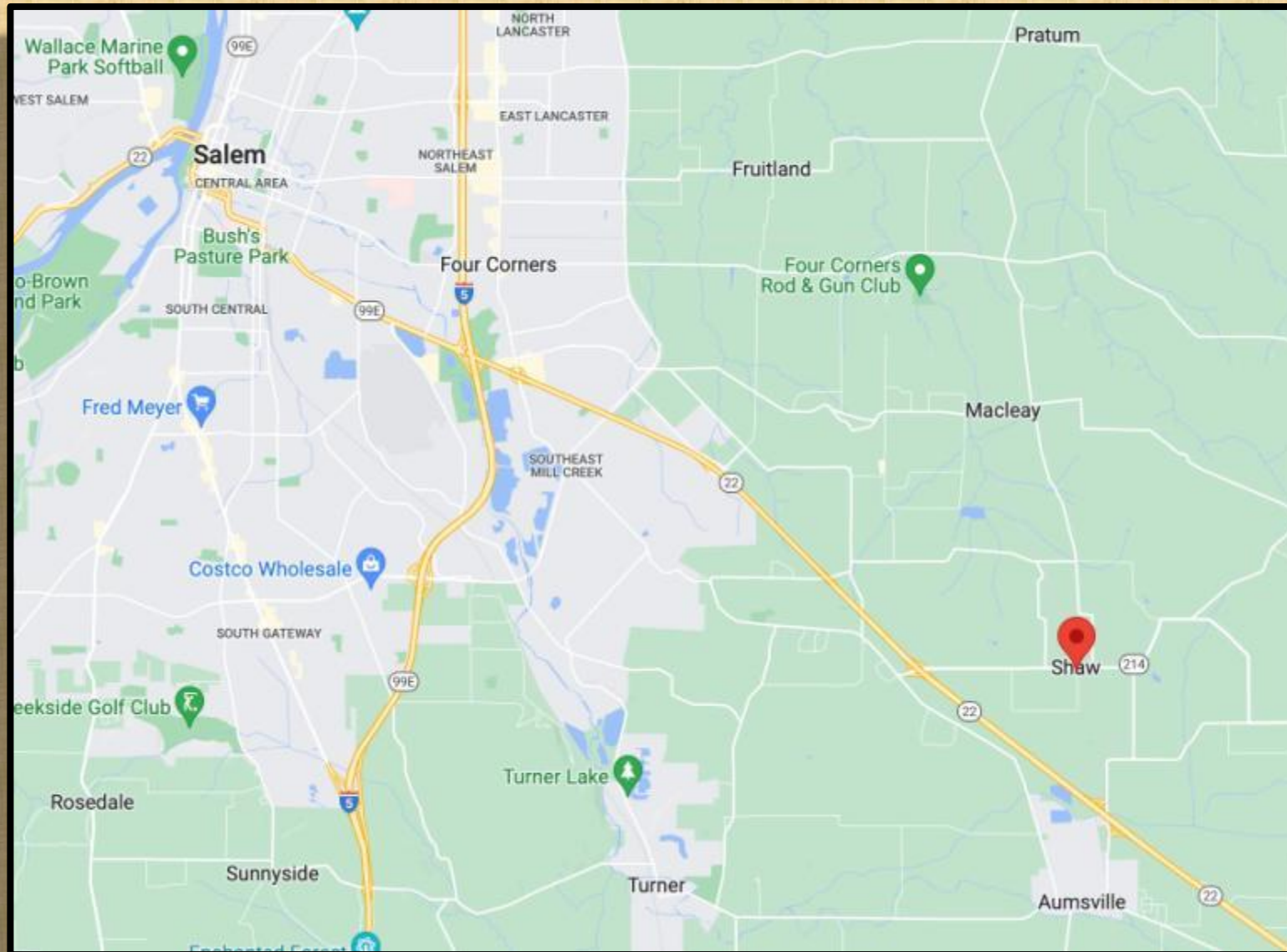






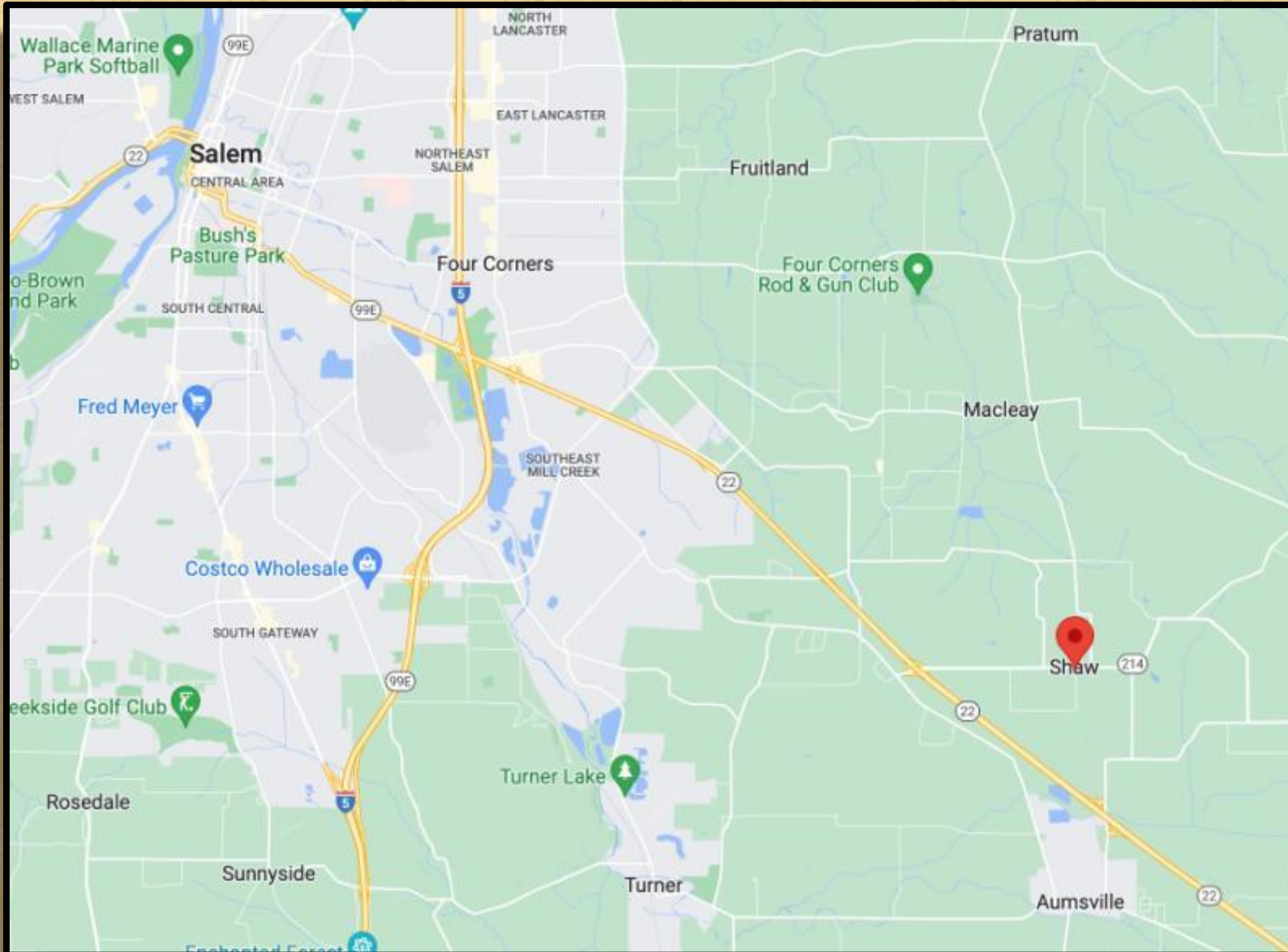


# #10 Highway 22





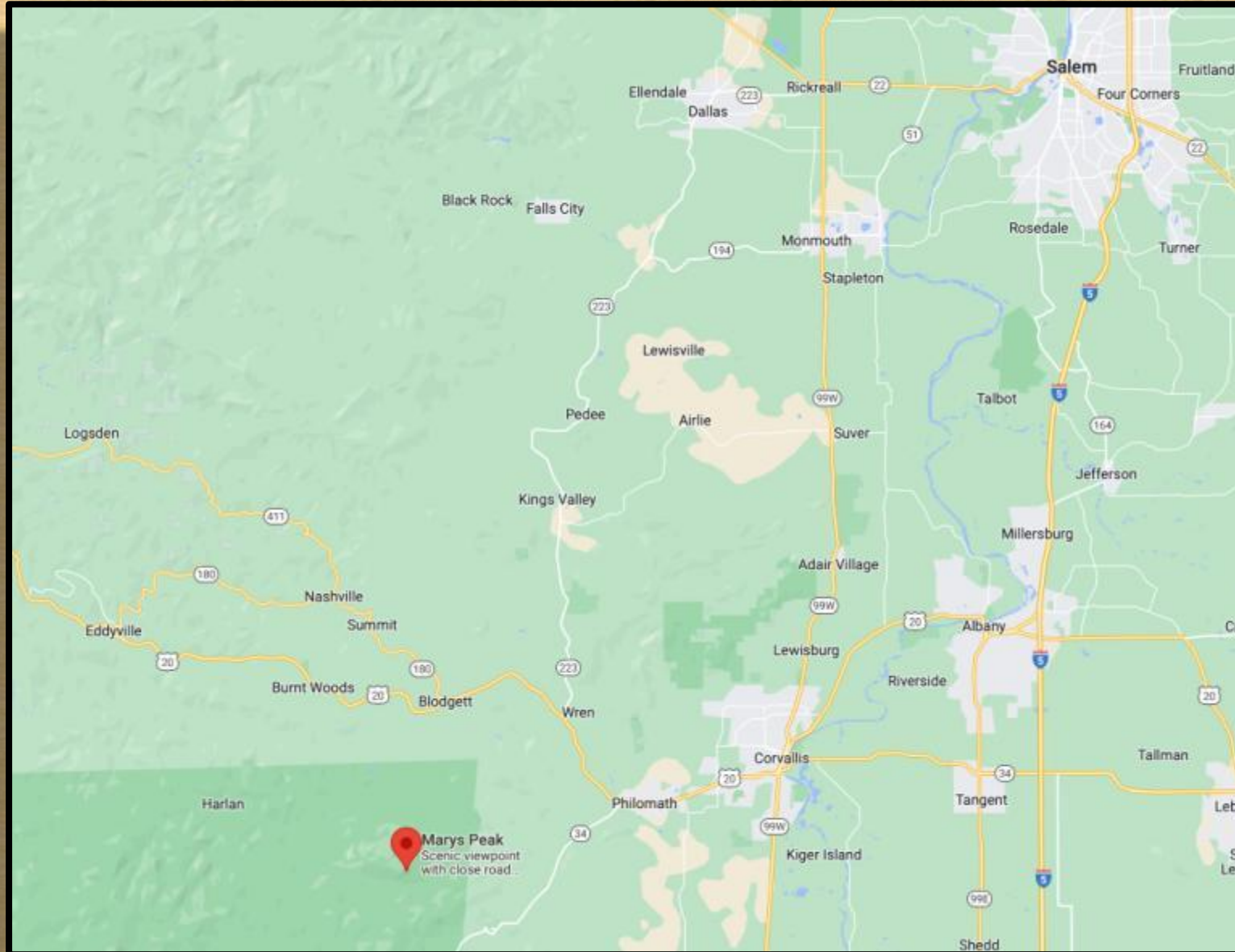
# #11 Highway 214





F/11, 58mm, 1/13 sec., ISO 100

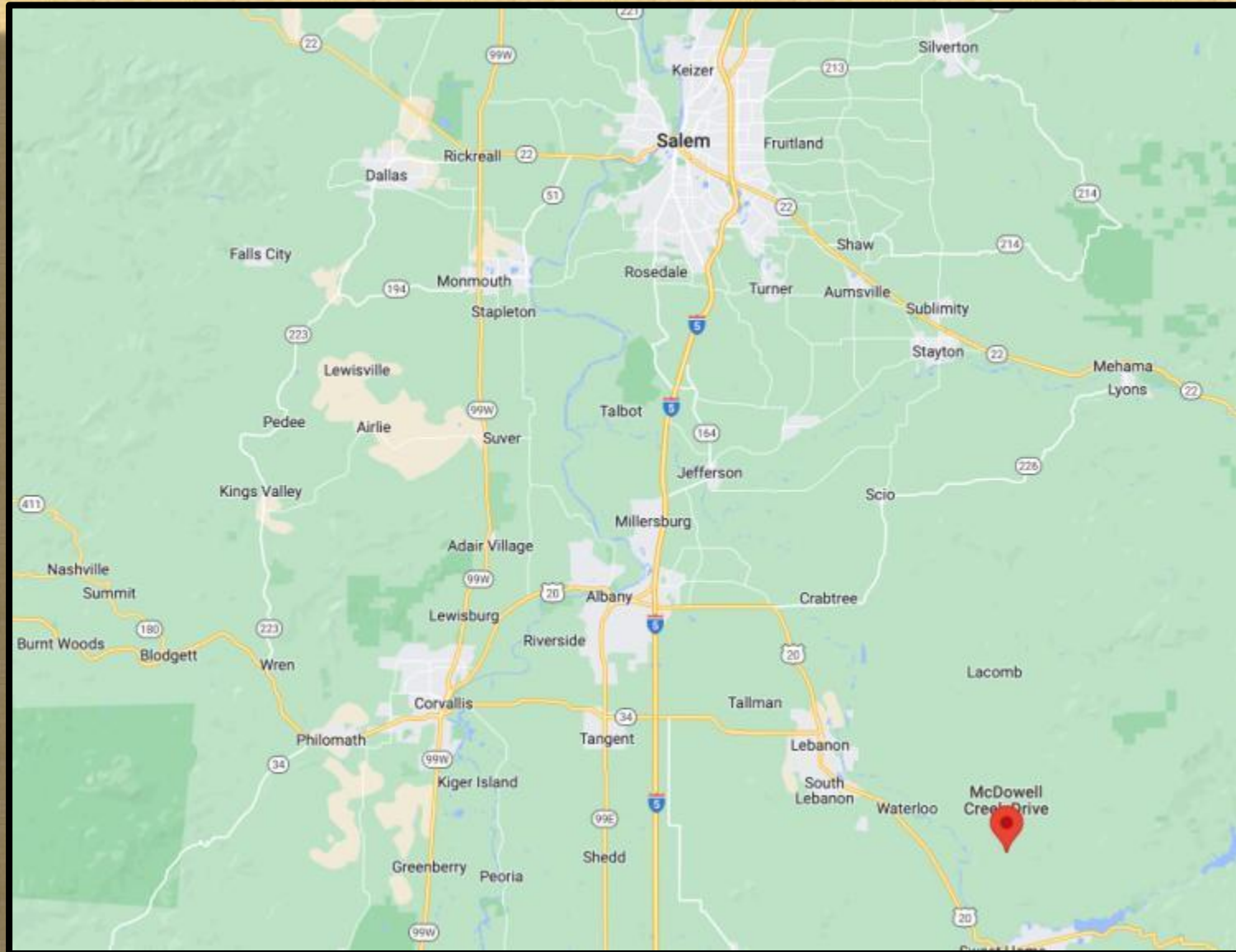
# #12 Mary's Peak





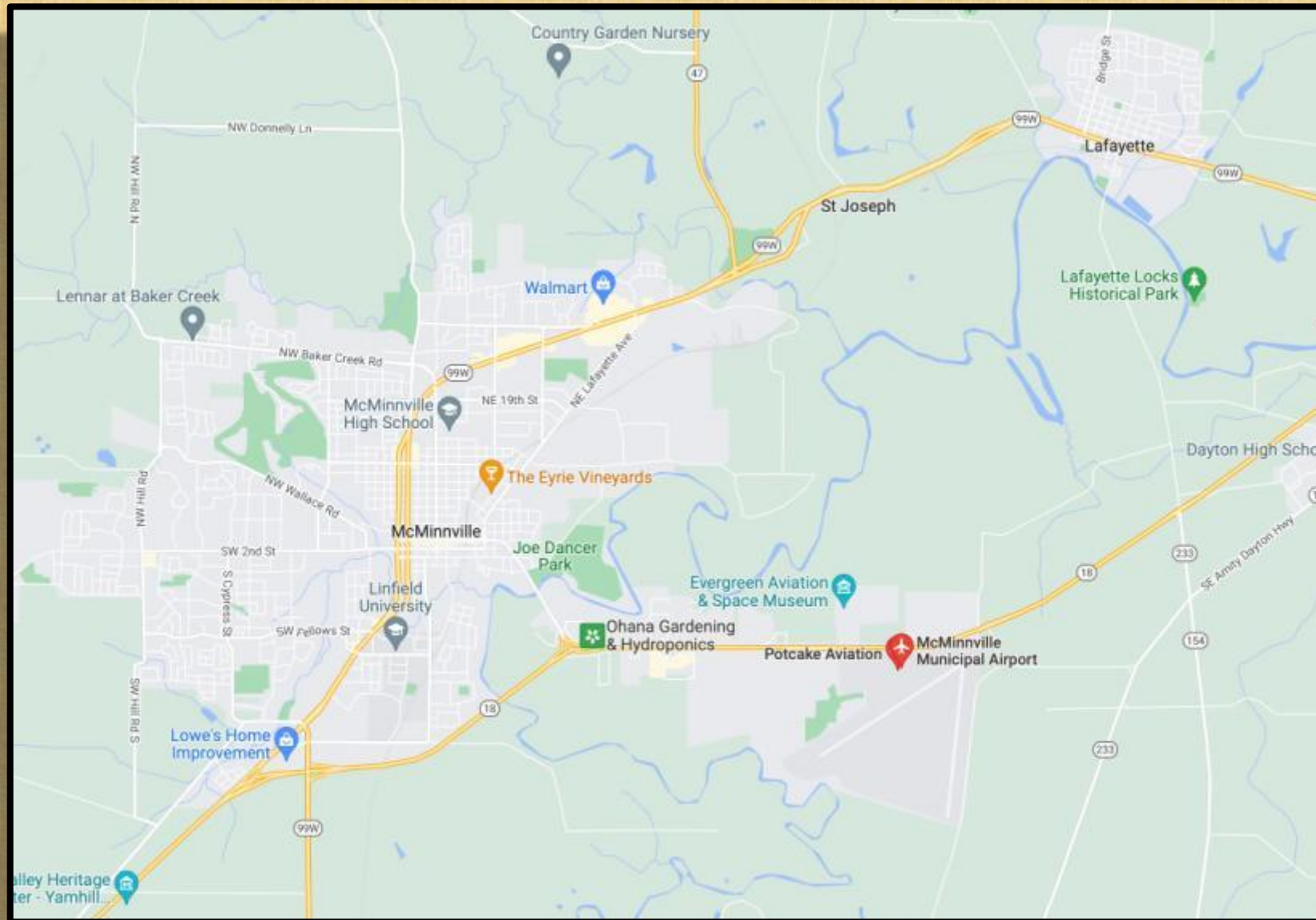


# #13 McDowell Creek



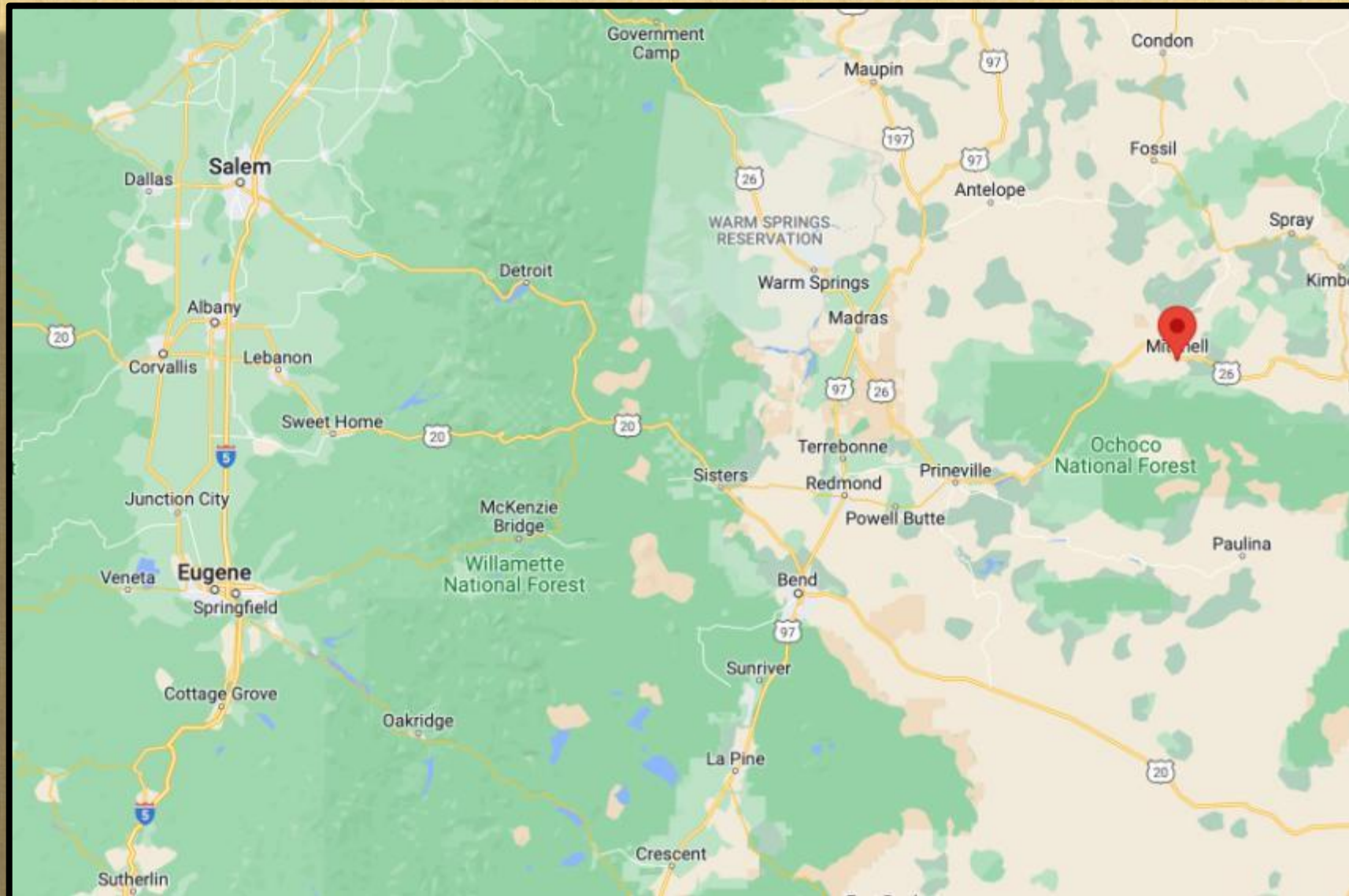


# #14 McMinnville





# #15 Mitchell / Painted Hills





F/11, 24mm, .45 sec., ISO 100





F/8, 300mm, .60 sec., ISO 800





F/8, 300mm, 1.5 sec., ISO 800



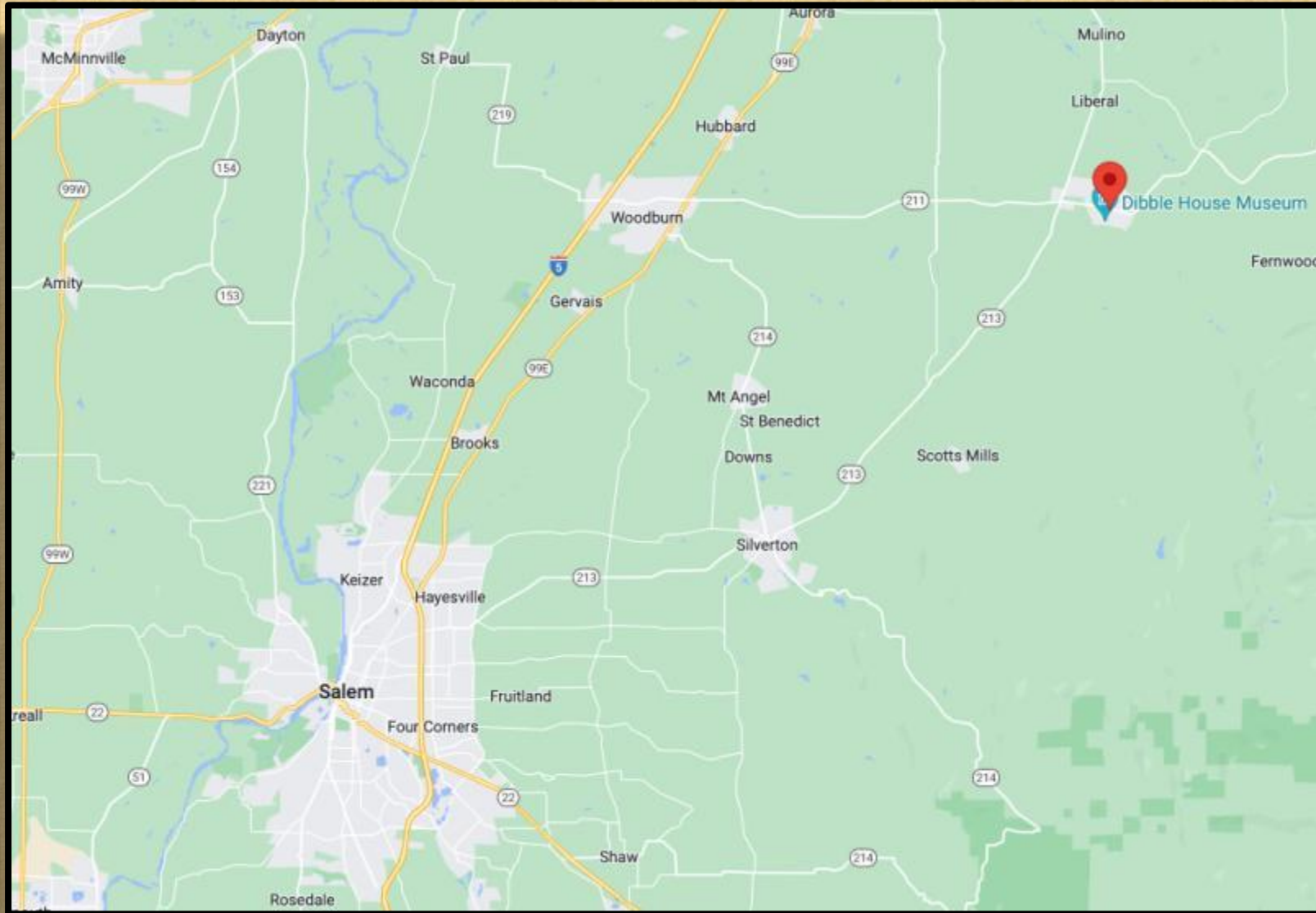
F/9.5, 80mm, 1/350 sec, ISO 100.



F/11, 50mm, .60 sec., ISO 100



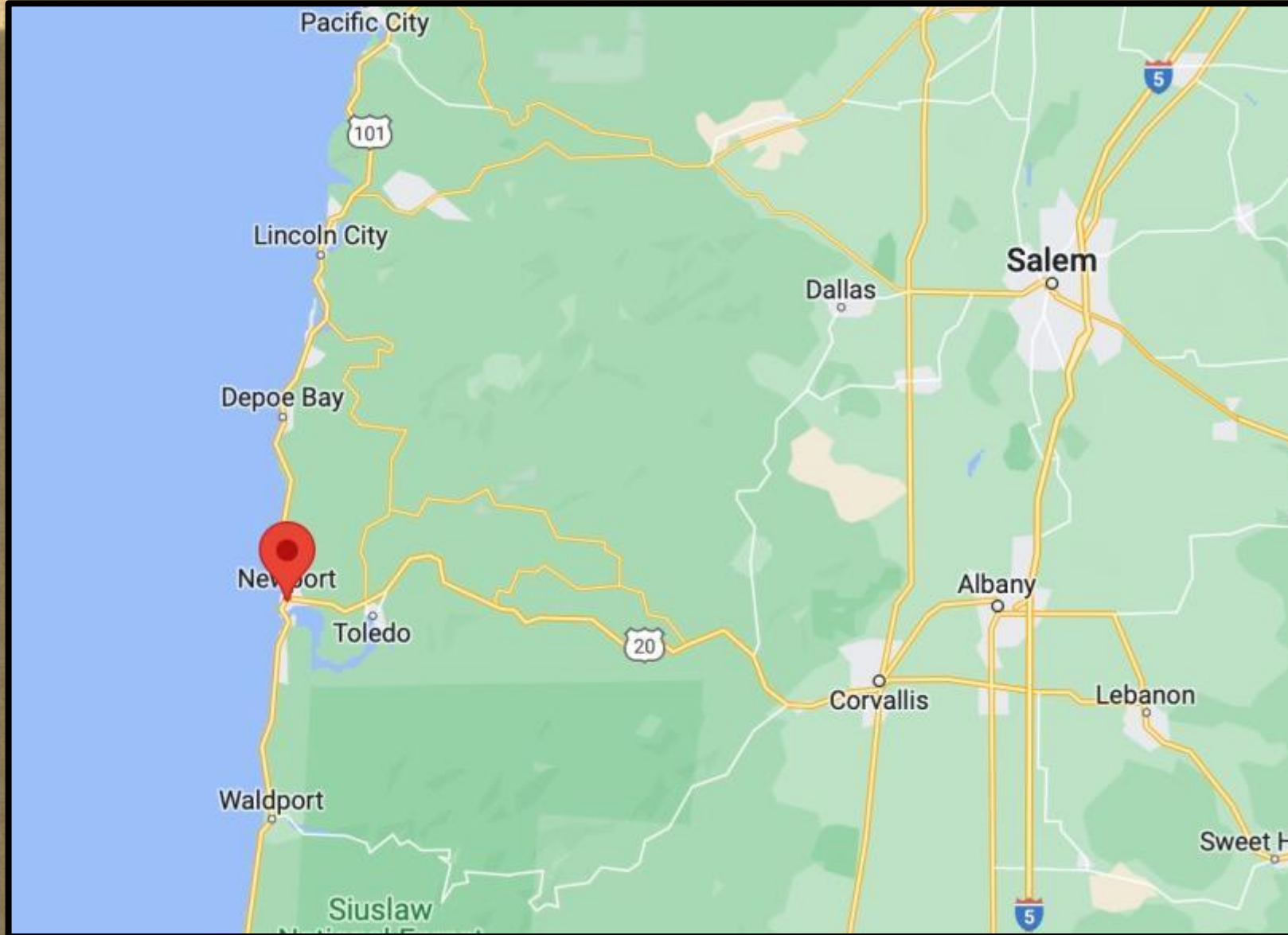
# #16 Molalla





F/8, 68mm, 1.3 Sec, ISO 100.

# #17 Newport











F/11, 28mm, .8 sec., ISO 100



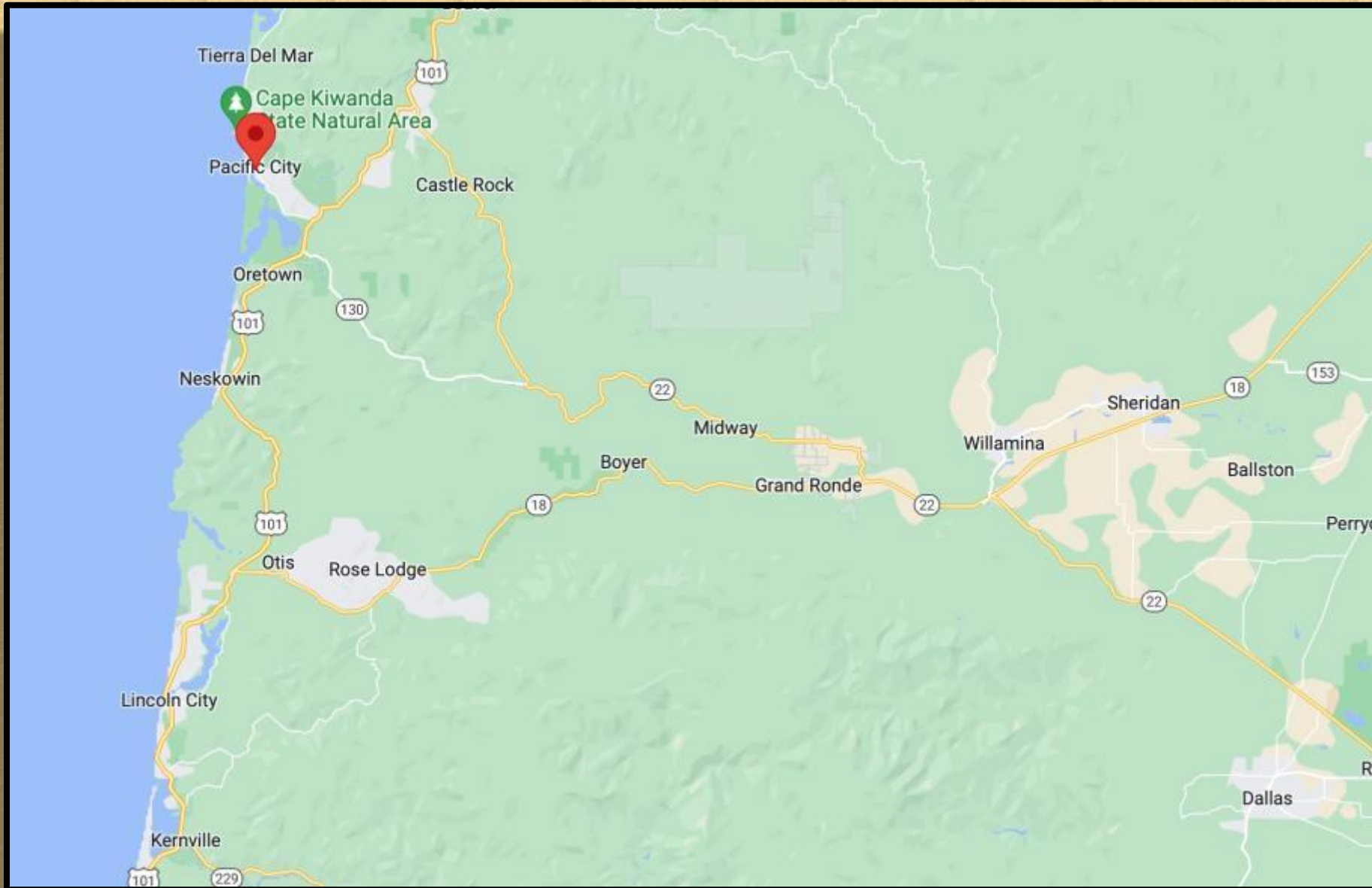
F/11, 53mm, 1/20 sec., ISO 100.



F/11, 88mm, 1/750 sec., ISO 400



# #18 Oregon Coast & Pacific City



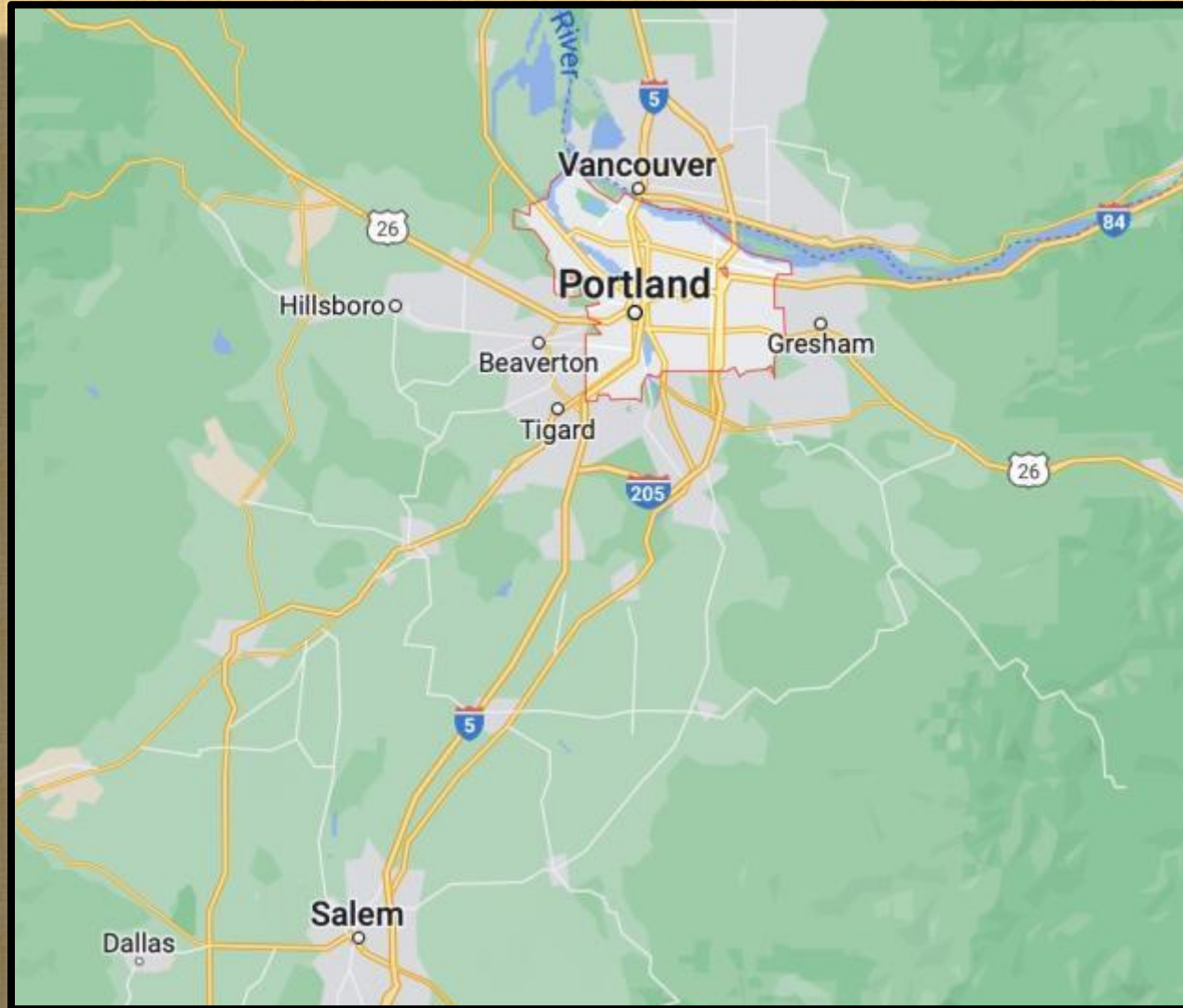




F/9.5, 190mm, 1/750 sec., ISO 200



# #19 Portland Area Aerial



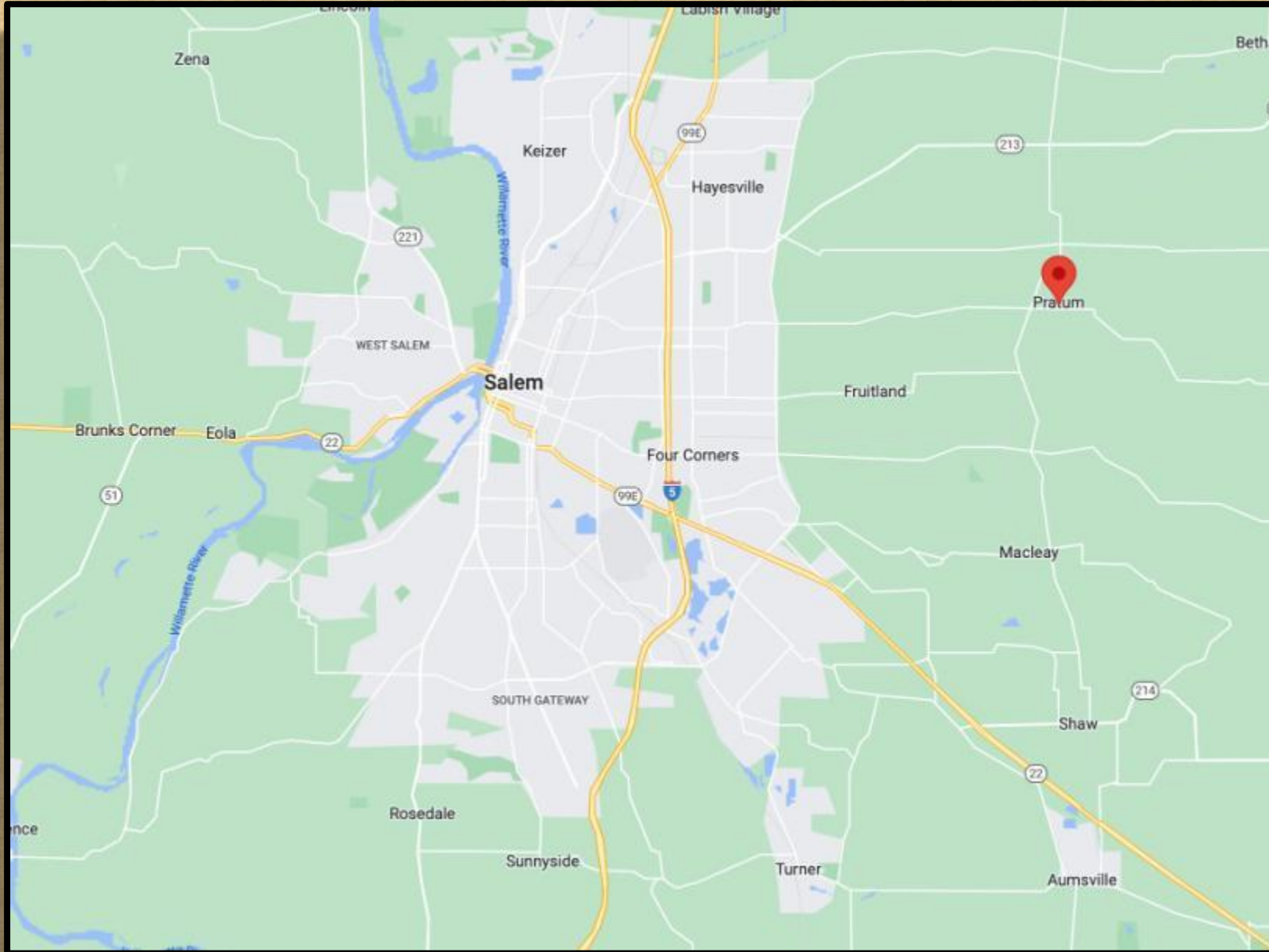


F/8, 55mm, 1/1500 sec., ISO 200





# #20 Pratum

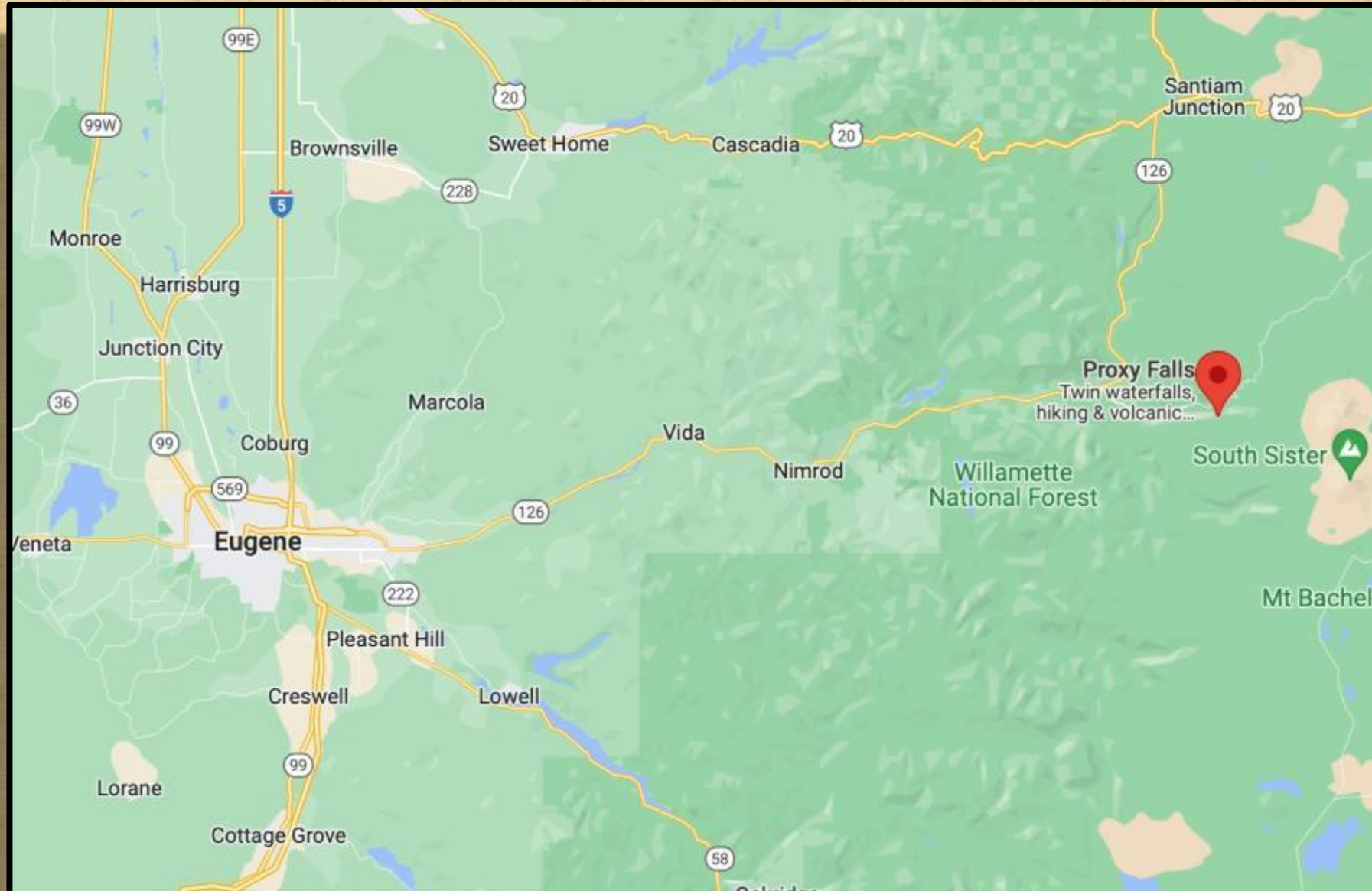






F/11, 300mm, 2 sec., ISO 100

# #21 Proxy Falls

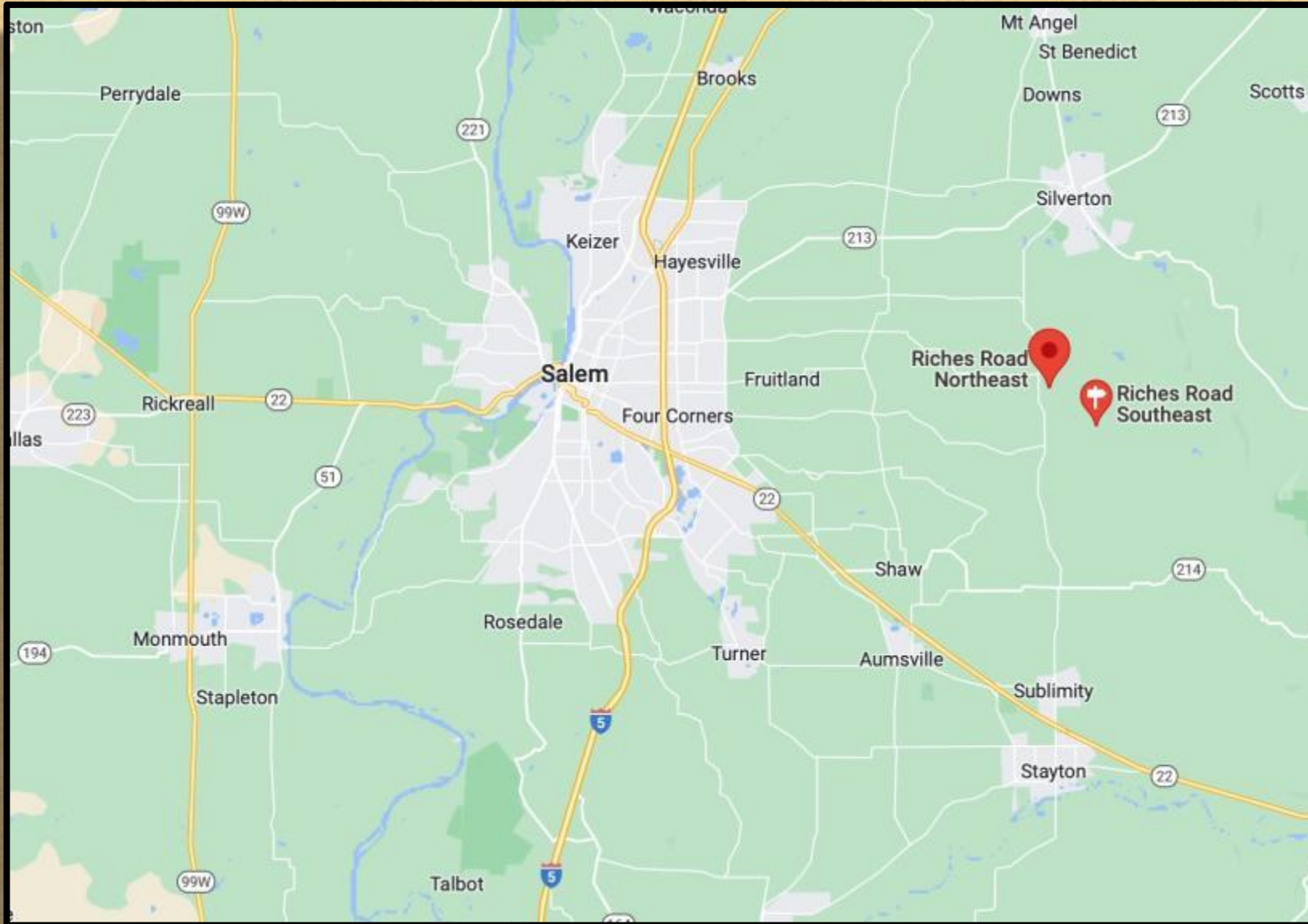






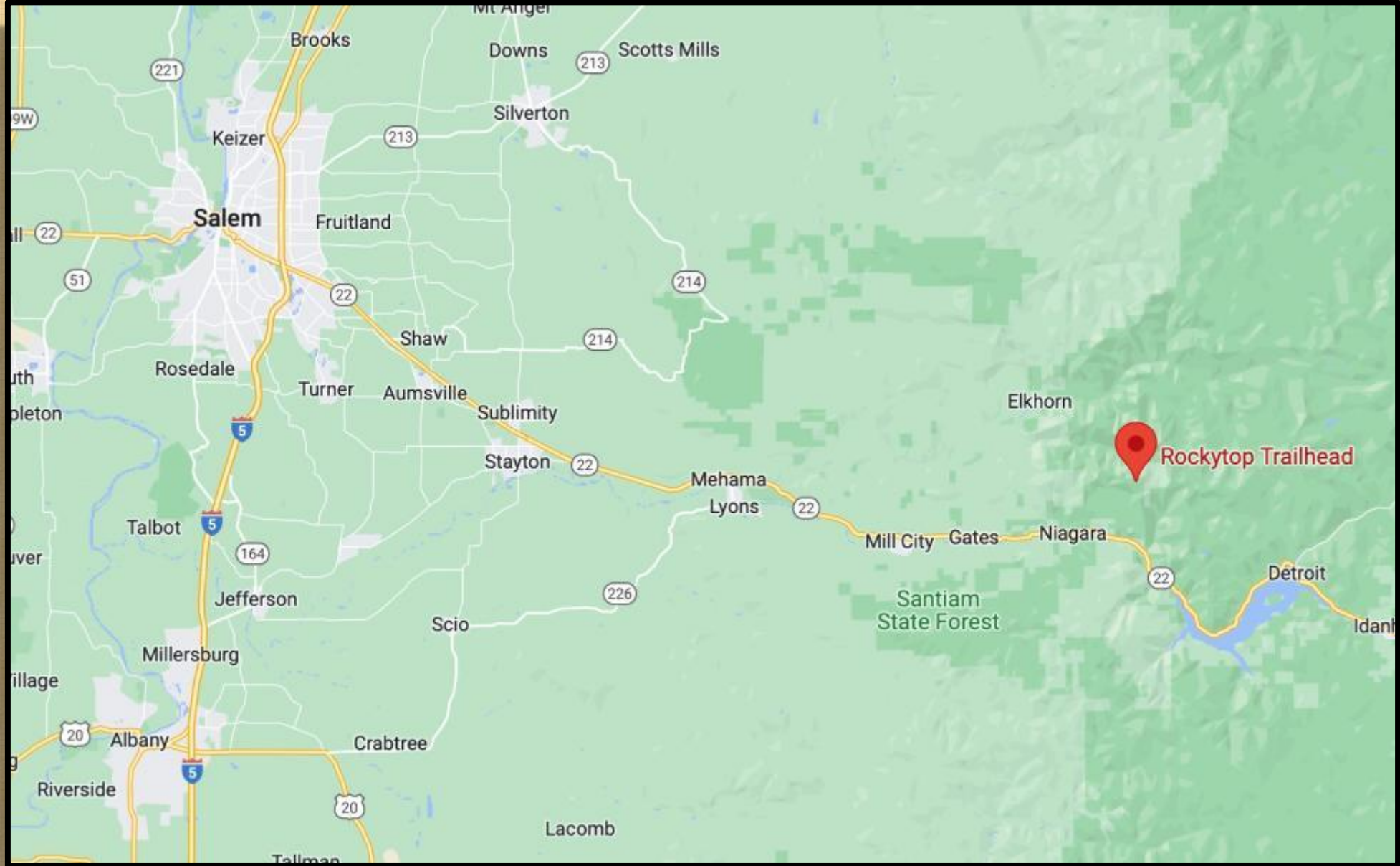
F/11, 24mm, ¼ sec., ISO 100

# #22 Riches Road





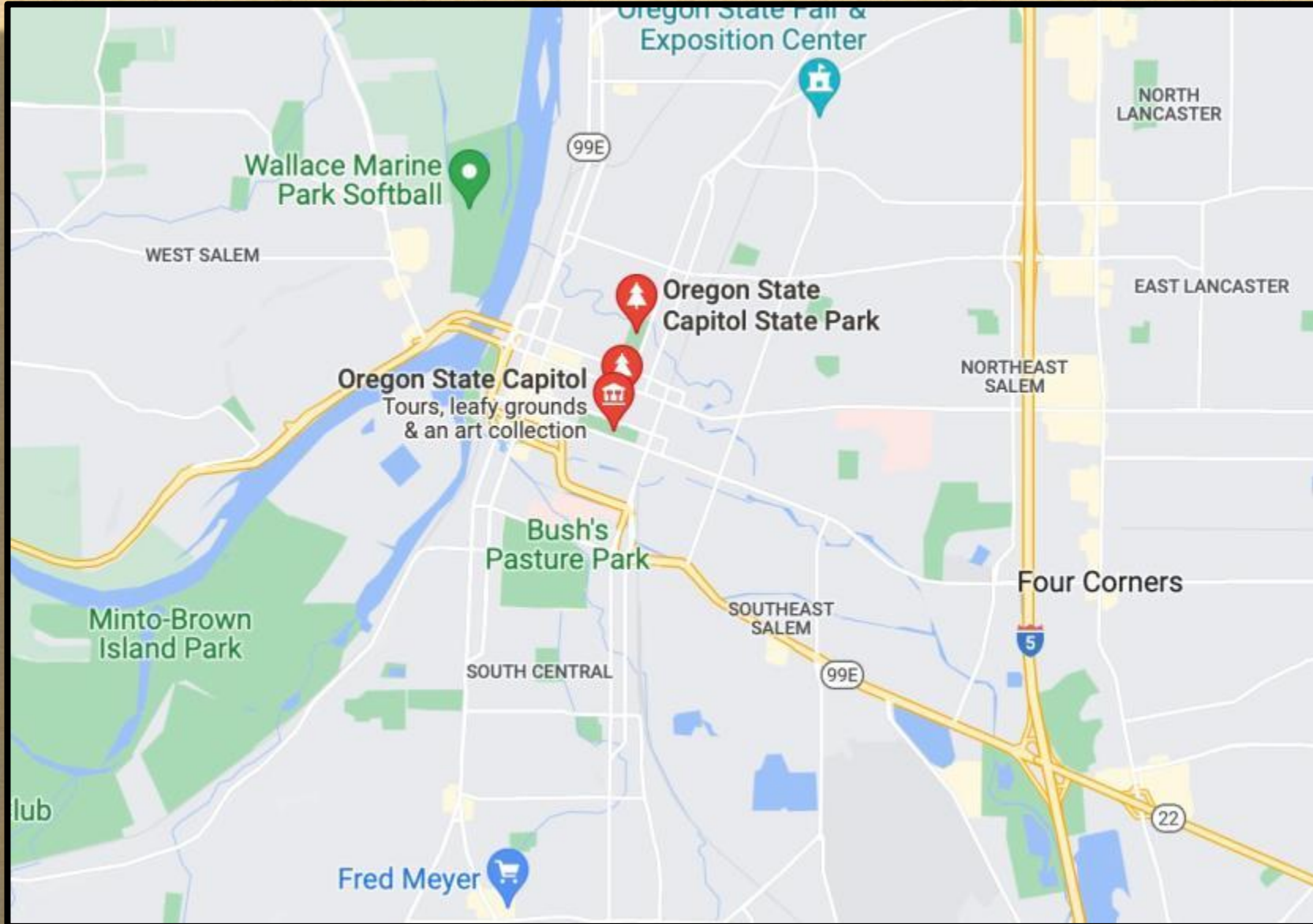
# #23 Rocky Top (Gates)





F/11, 105mm, 1/350 sec., ISO 200

# #24 Salem





# #25 Sandy







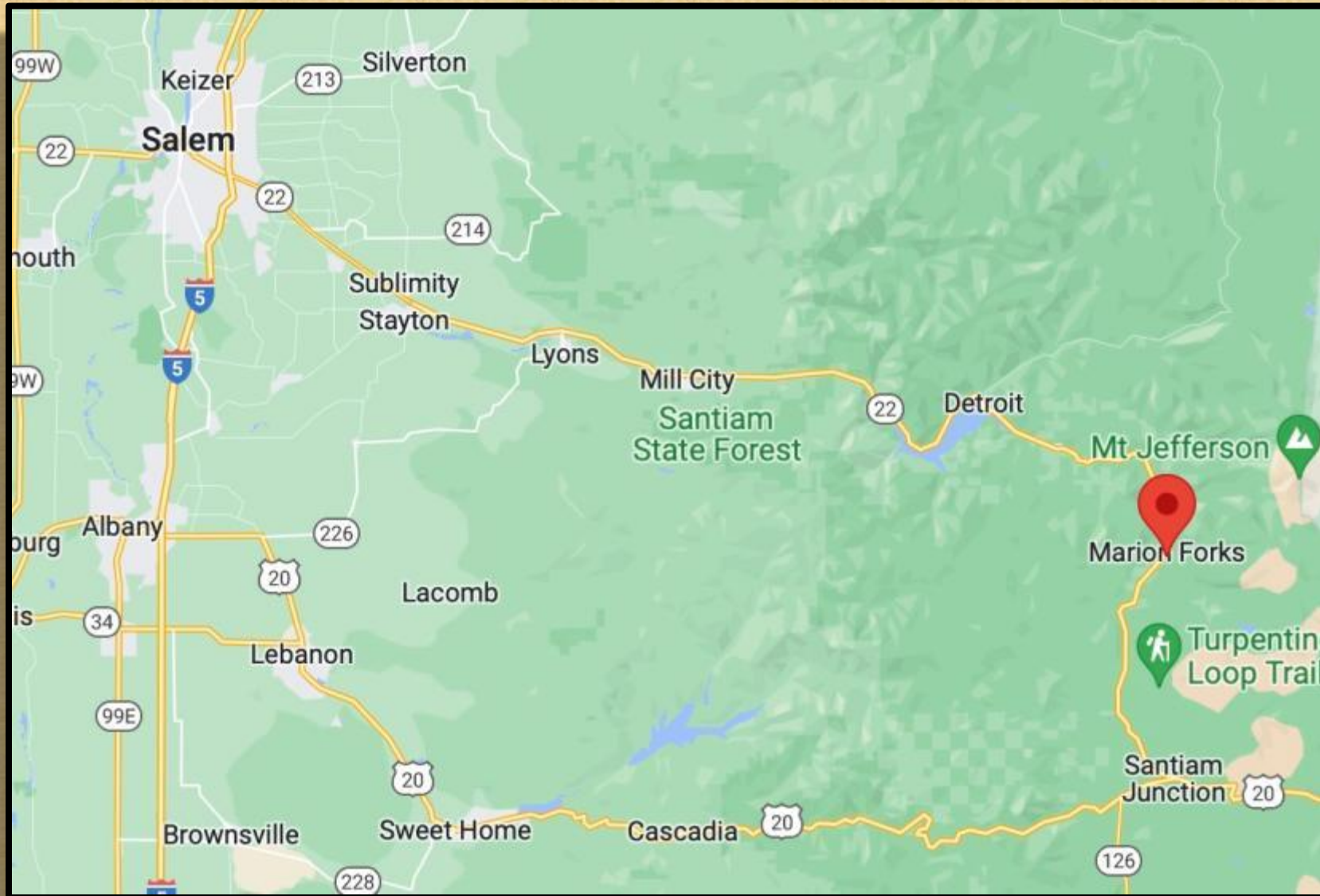
F/13, 200mm, 1/60 sec., ISO 100



F/13, 200mm, 1/60 sec. ISO 100



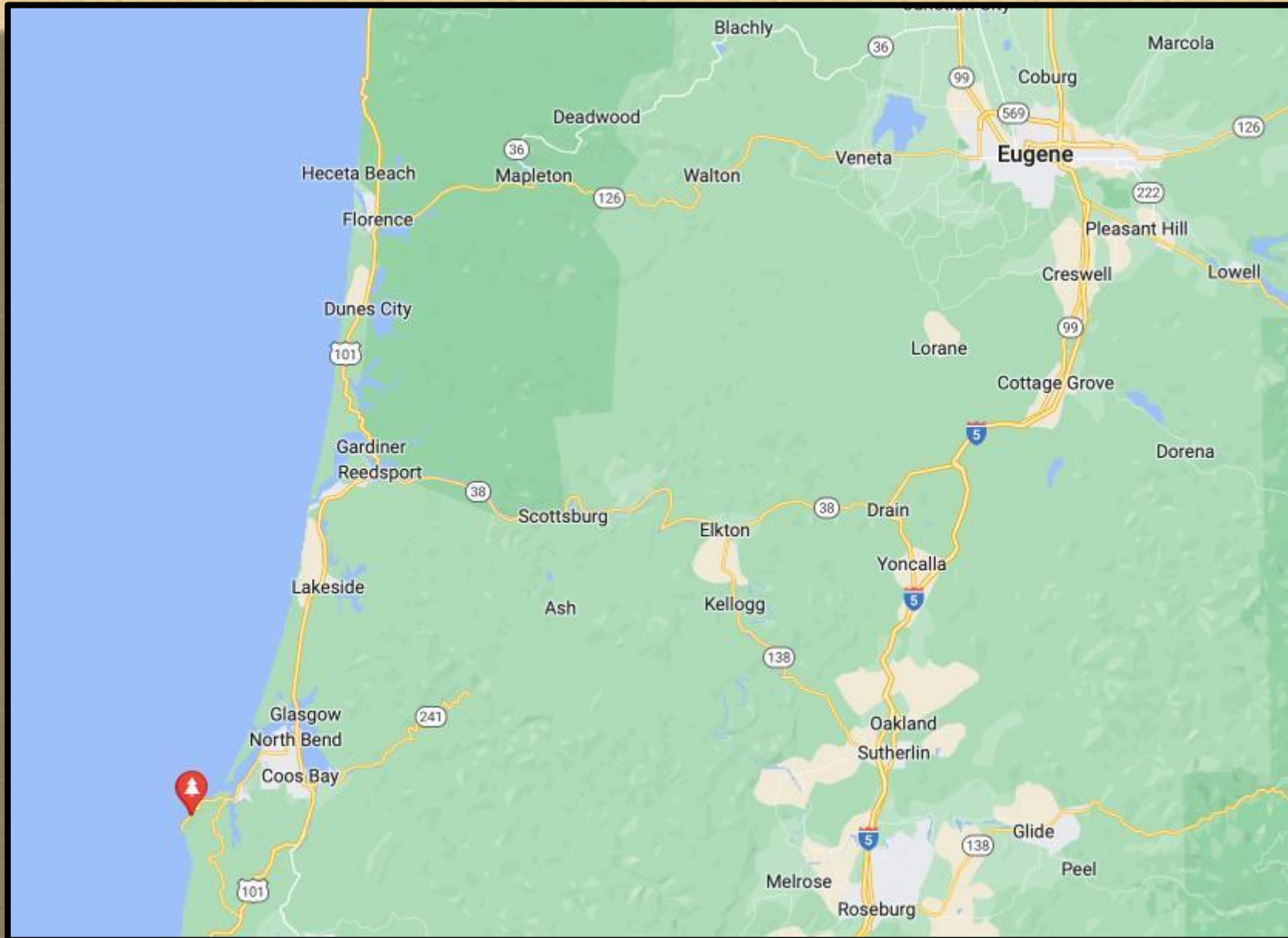
# #26 Santiam River





F/16, 28mm, 1.5 sec., ISO 100

# #27 Shore Acres





FF/9.5, 153mm, 1/250 sec, ISO 100.

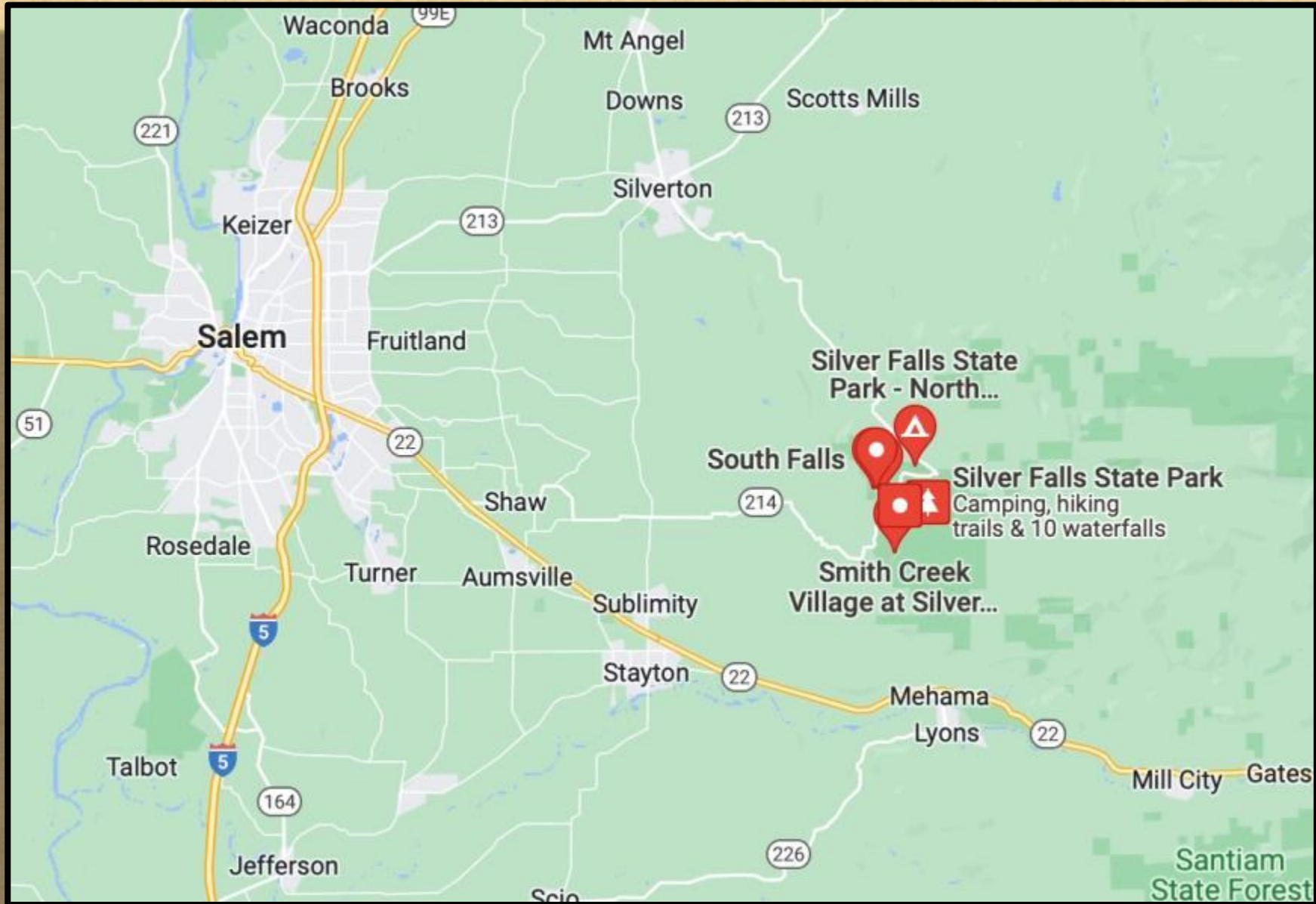


F/9.5, 28mm, 1/250 sec., ISO 200





# #28 Silver Falls





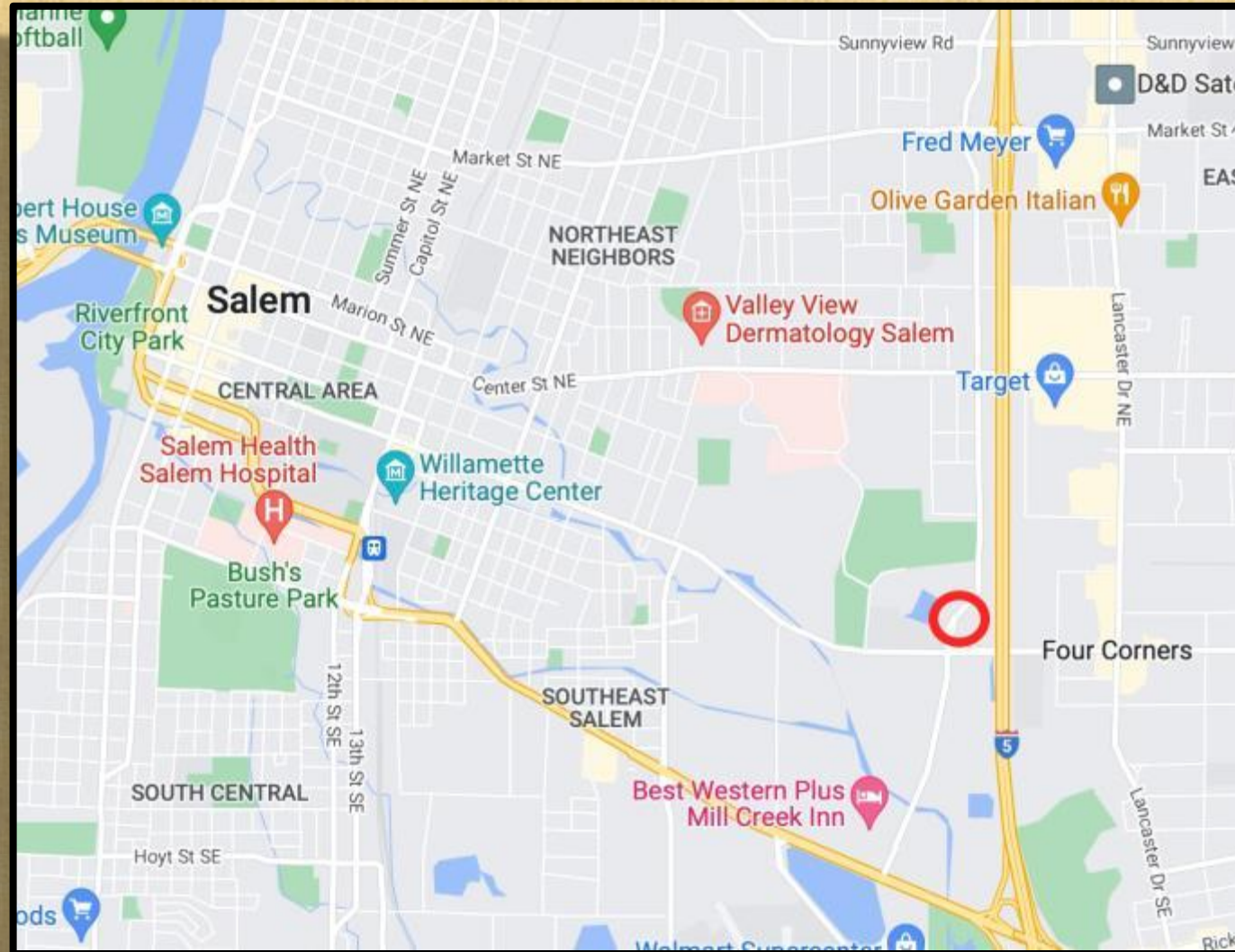
F/16, 28mm, .7 sec., ISO 100





F/16, 28mm, .7 sec., ISO 100

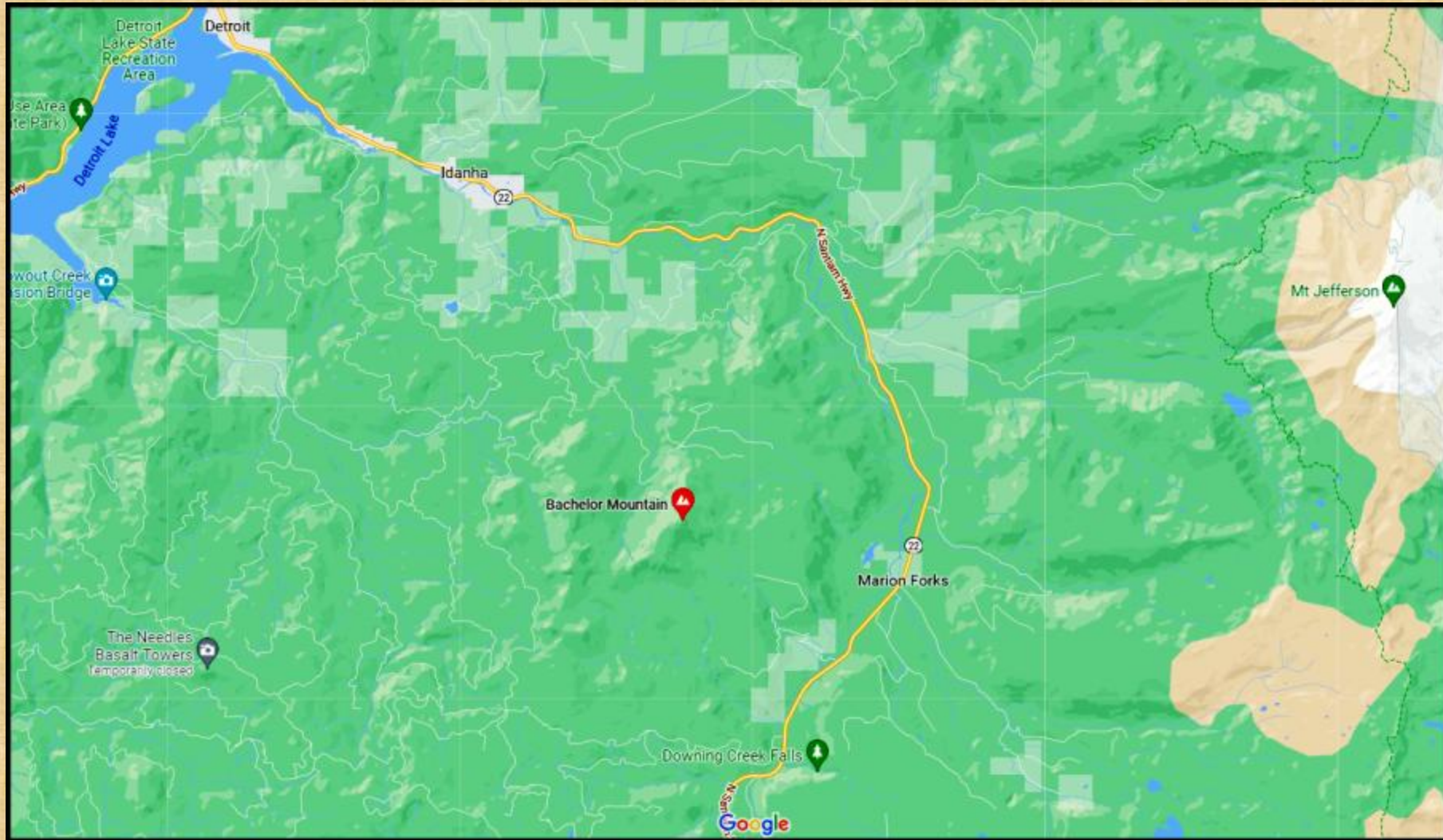
# #29 State Street, Salem





# #30 Summit of Bachelor Mountain

(Not Mt. Bachelor)









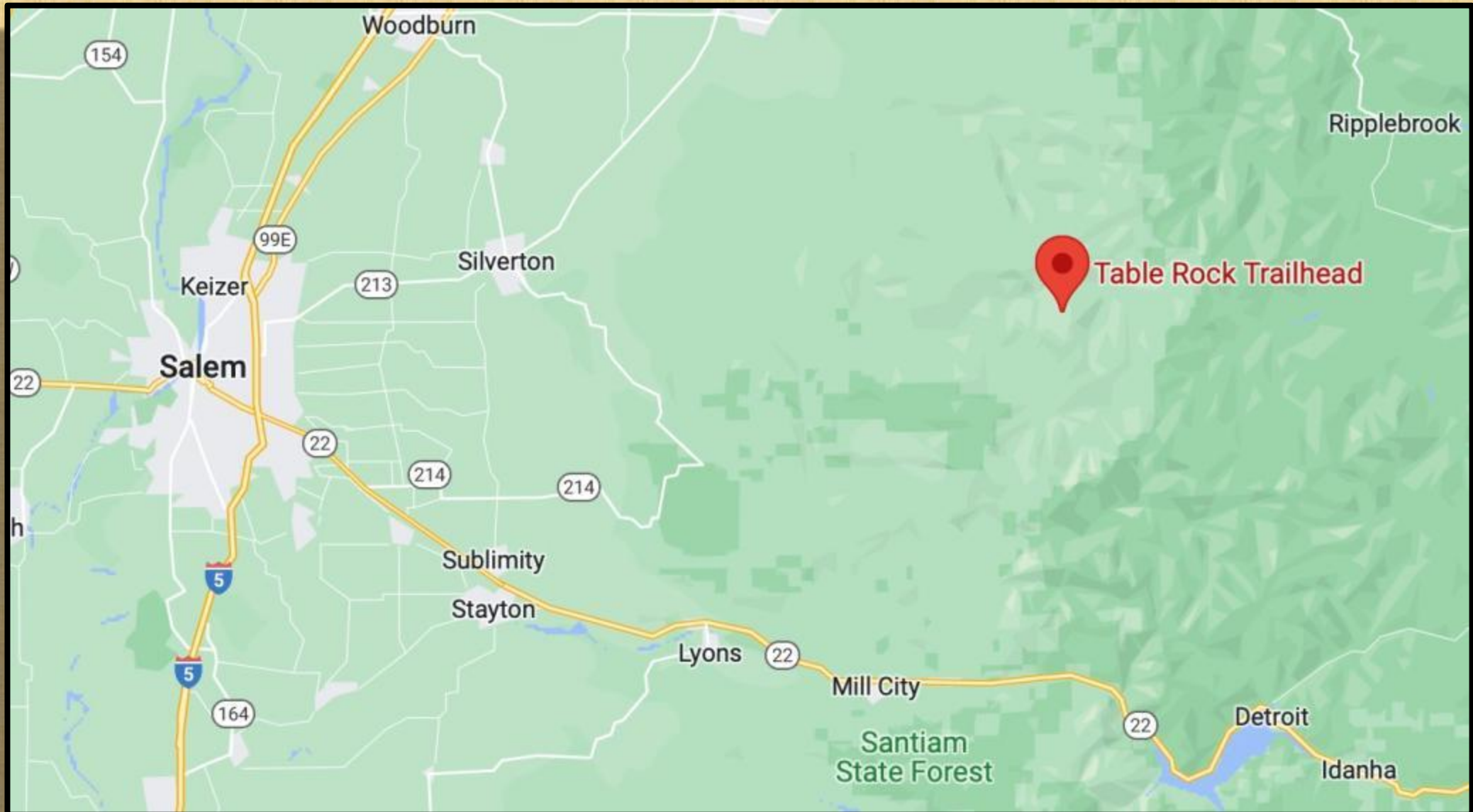


F/29, 40mm, 1/20 sec., ISO 200



F/29, 73mm, .5 sec., ISO 100

# #31 Table Rock Trail

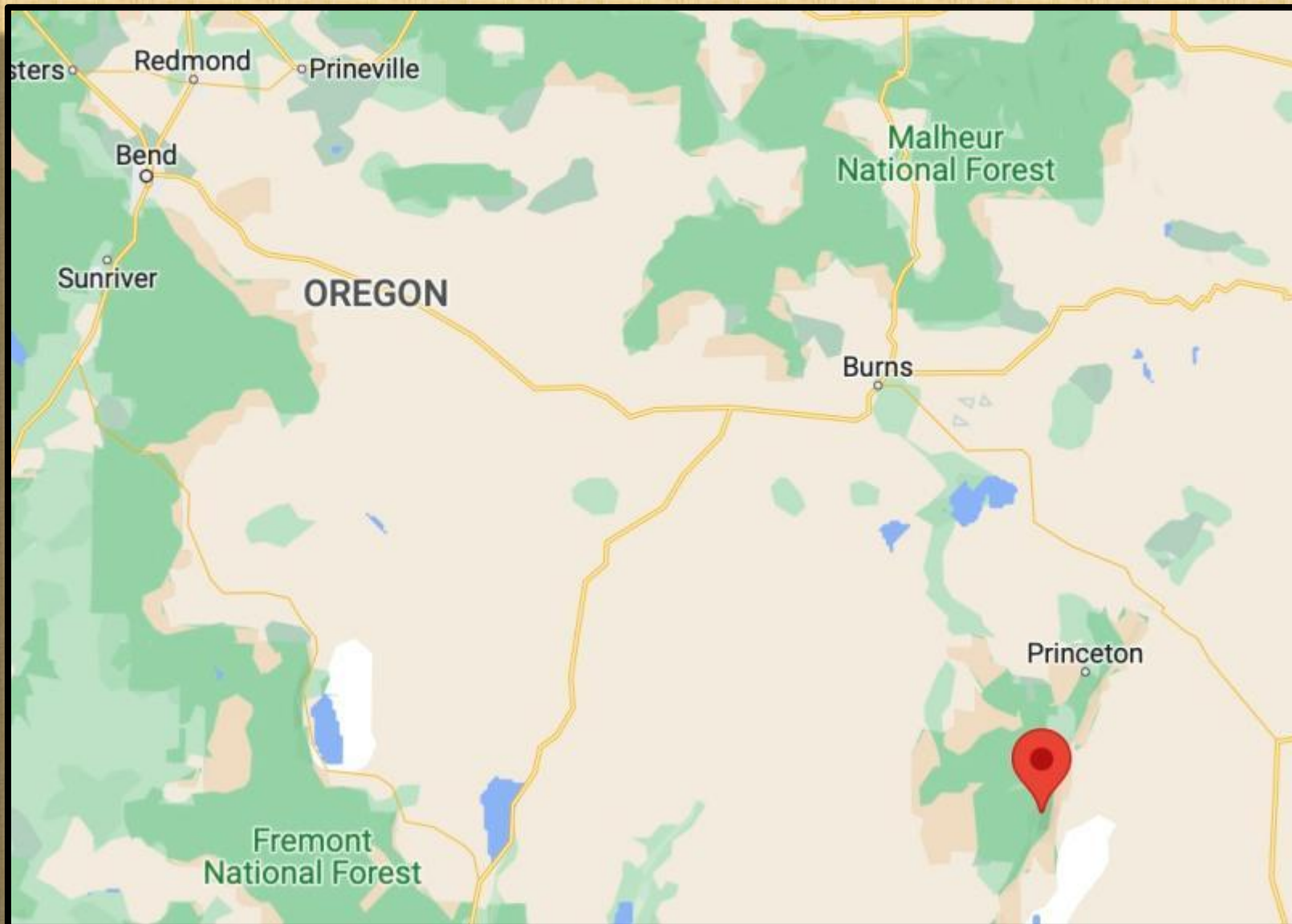




F/10, 53mm, 1/30 sec., ISO 400



# #32 The Steens

















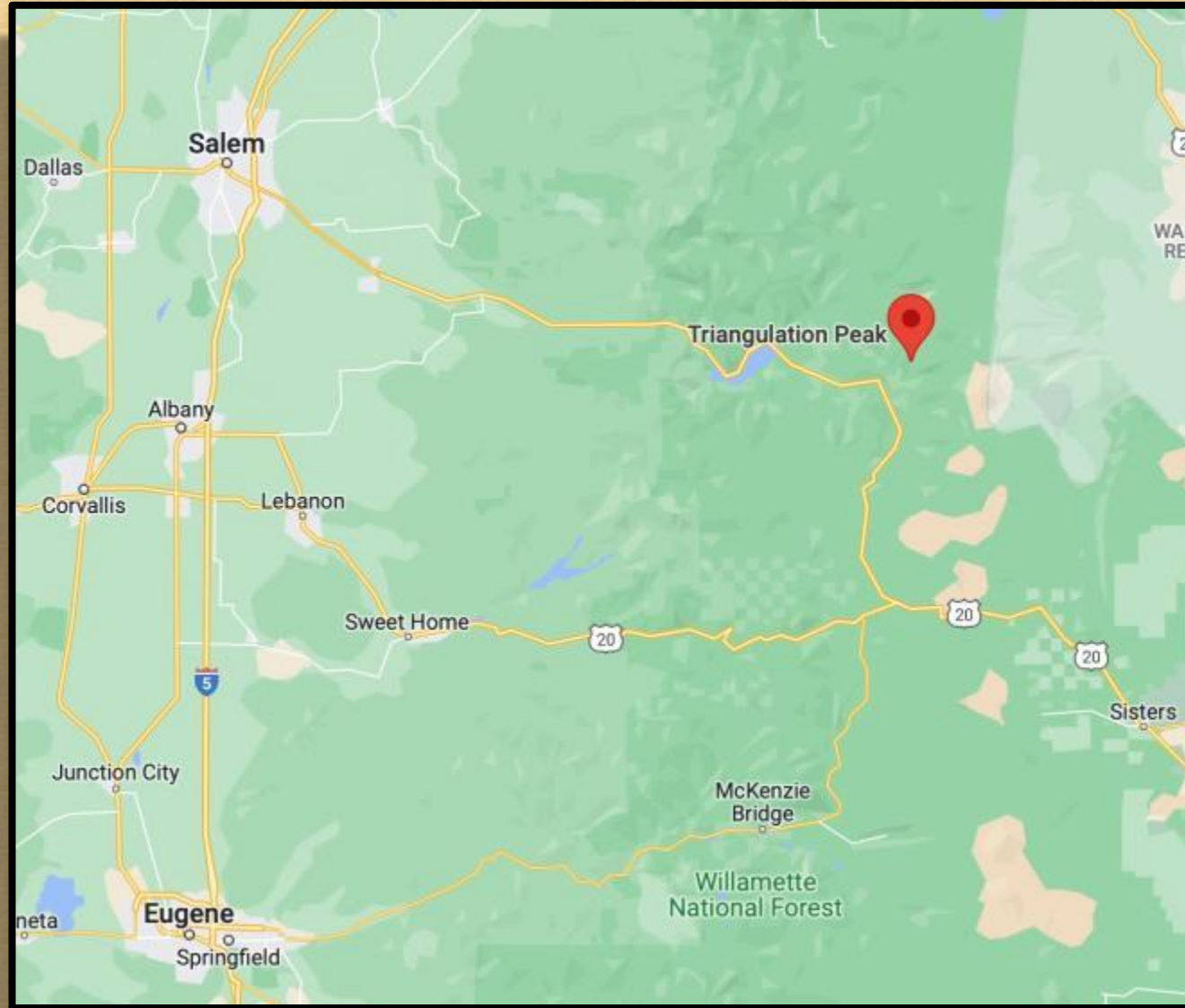




Pano



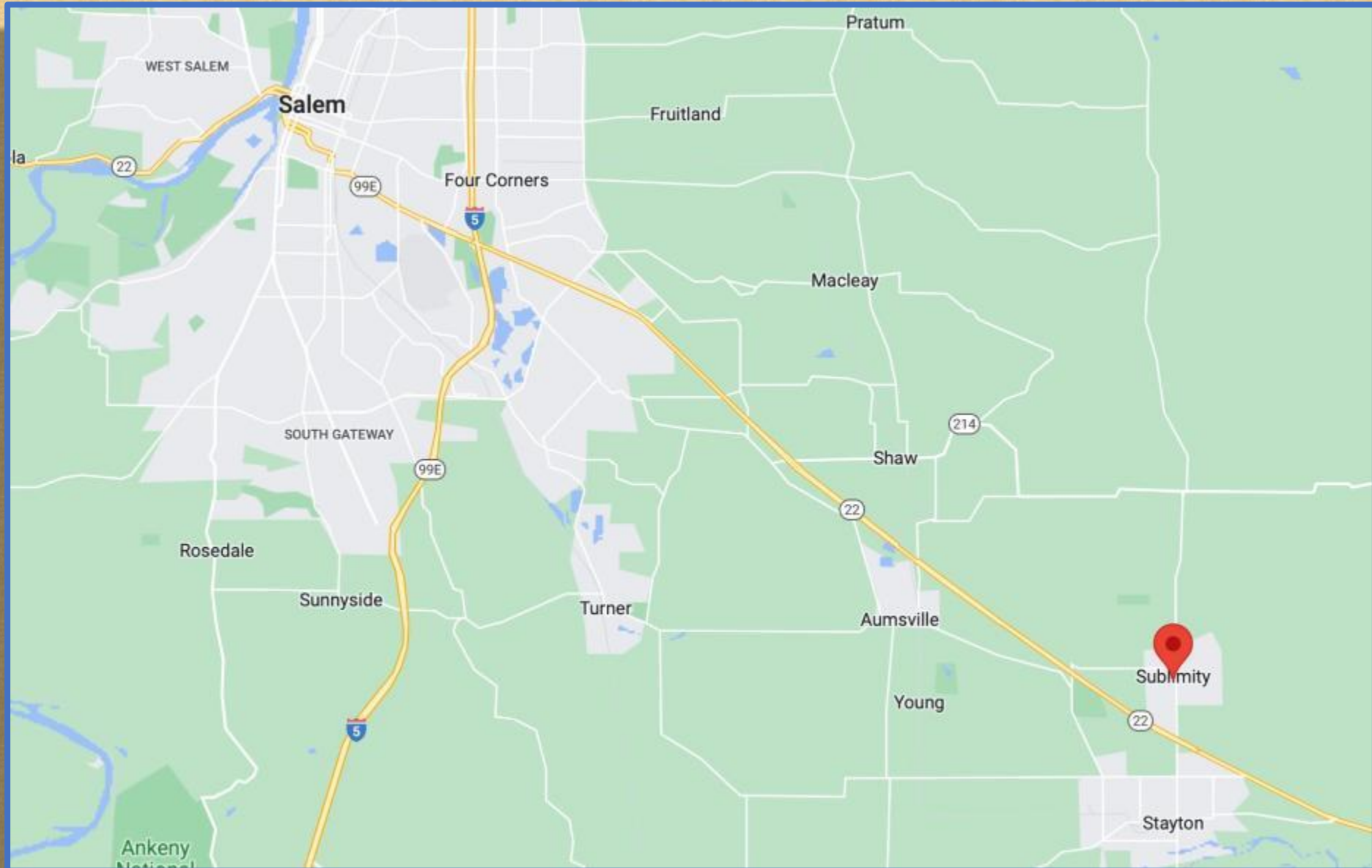
# #33 Triangulation Peak





F/6.7, 28mm, 2 sec., ISO 1600

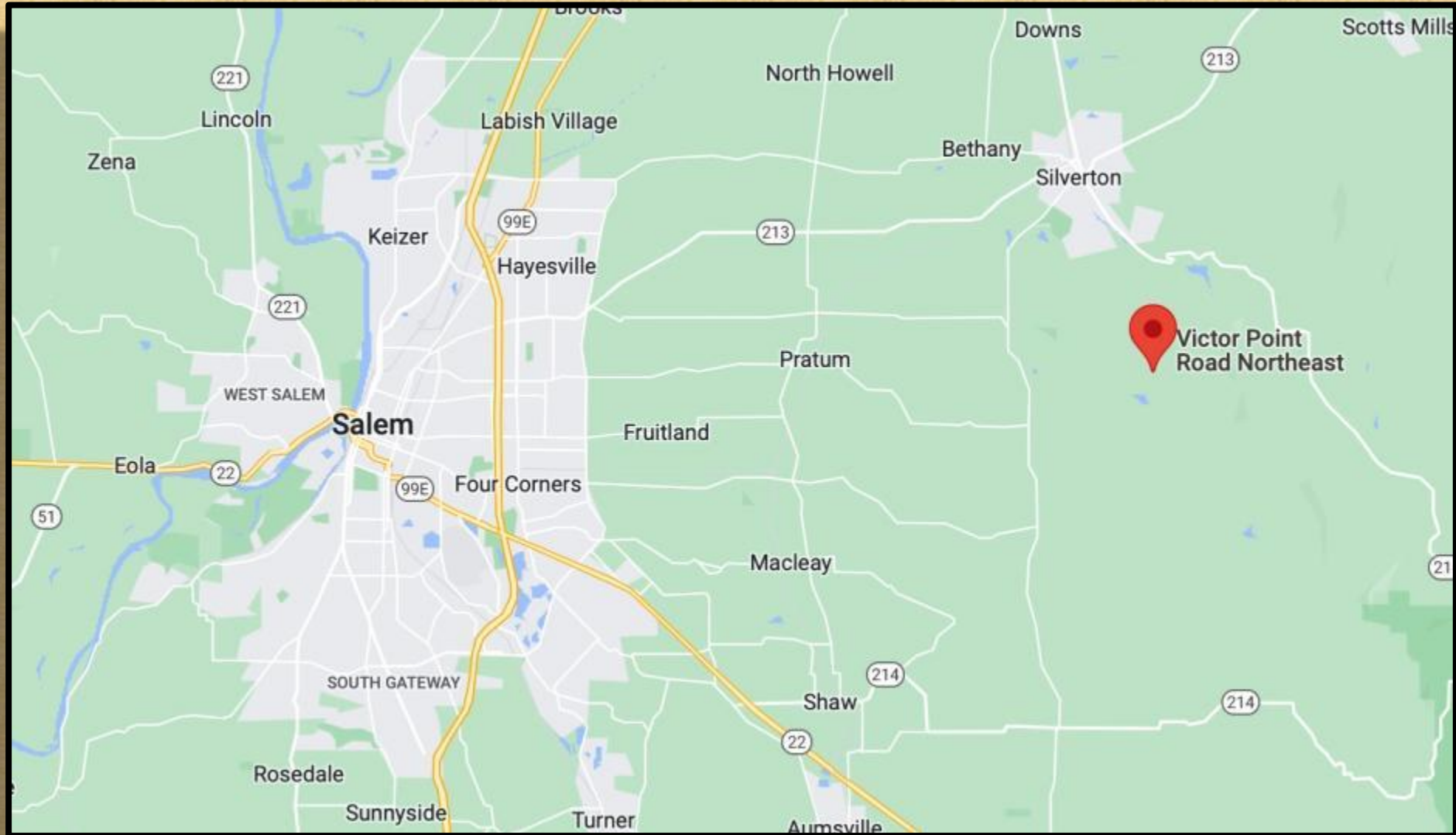
# #34 Union Hill Cemetery Road







# #35 Victor Point Road





F/10, 80mm, .6 sec., ISO 100

A group of people are shown from the chest up, arranged in a circle and clapping their hands. The background is slightly blurred, focusing attention on the hands and the text. The text 'BONUS!!' is written in a bold, yellow, sans-serif font, centered in the upper half of the image. Below it, the word 'Macro' is written in the same style, centered in the lower half. The overall tone is celebratory and positive.

BONUS!!

Macro





F/11, 50mm, .45 sec., ISO 100





F/11, 105mm, 1/180 sec., ISO 200

A hand is held palm up at the bottom of the frame, set against a soft-focus background of a sunset or sunrise. A faint rainbow is visible in the sky behind the hand. The overall mood is warm and hopeful.

# That's all folks!

- Thanks for your time
- I hope that you enjoyed
- Now it's YOUR turn! Show us your work